ELECTIONS DIVISION

2004 ANNUAL REPORT

AND HISTORICAL OVERVIEW

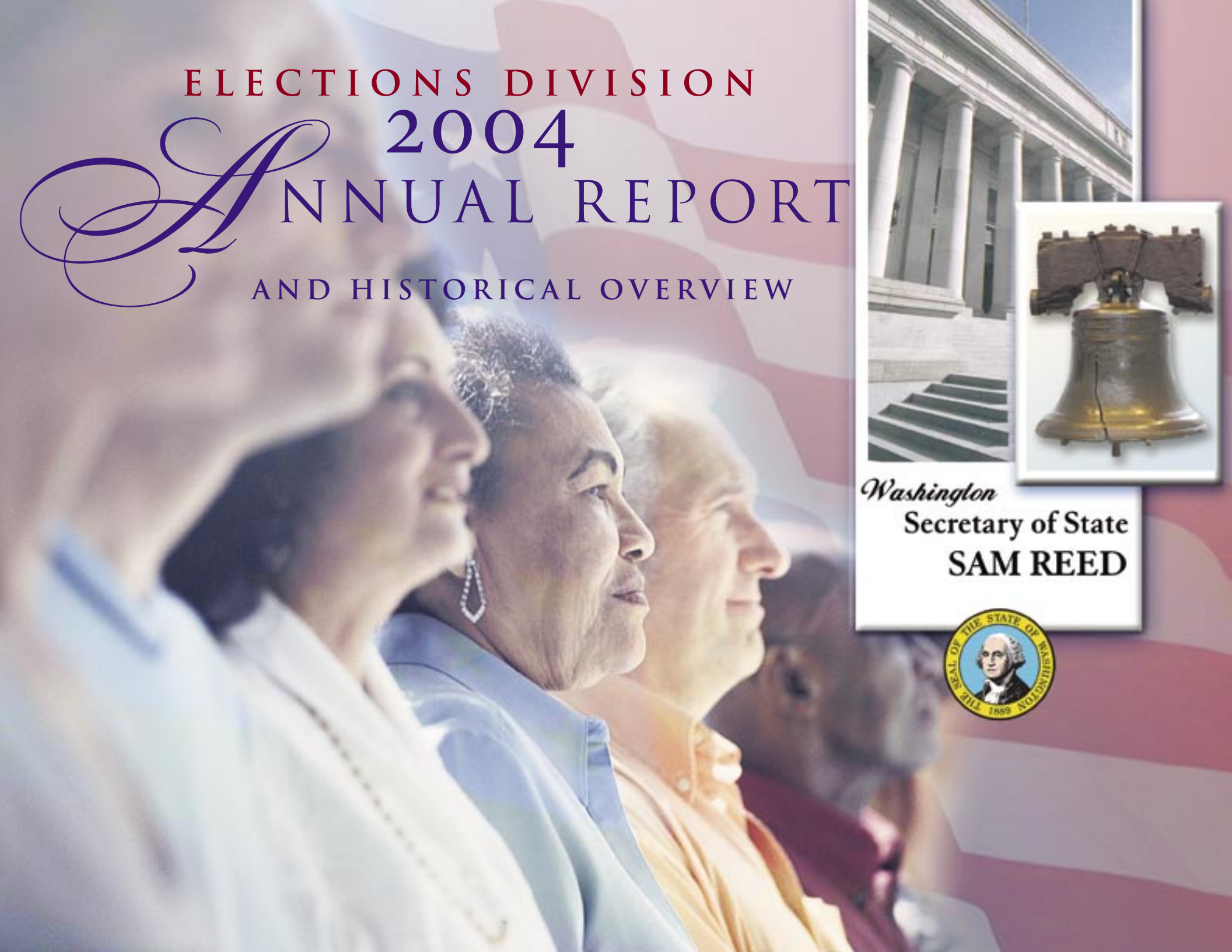

Washington
Secretary of State
SAM REED

Message from the Secretary of State

Sam Reed

Secretary of State

The 2004 elections demonstrate the power of a single vote.

Generations from now, Washingtonians will note the mind-boggling 133 votes that separated our two leading candidates for Governor.

Get-out-the-vote campaigns will tout the narrow margin—46/10,000ths of 1%—as history's great example that every vote counts.

They'll encourage young people to have a say in their future—because every vote counts.

They'll remind parents that elections impact schools and their kids are depending on them—and that every vote counts.

And they'll count on seniors to recognize that single votes can influence their retirement, and the lives of their children and grandchildren.

The unprecedented Governor's race, one of our country's closest, resulted in a series of election mistakes, statewide controversy, and a public mandate for change.

I salute our electorate for holding election administrators accountable.

Our voting process will be better for it.

I also salute Washington's outstanding county election officials who are implementing these essential reform measures.

But for all that we have learned from two recounts and an election contest, the greatest lesson is the importance of a single voice and our civic duty to vote.

Sam Reed,
Secretary of State

Contents

4 Executive Summary

5 Voter Outreach and Education

6 Election Legislation

7 Certification and Training

8 Electronic Voting Policy

9 Help America Vote Act (HAVA)

10 Equipment Certification

11 Voter Registration Database (VRDB)

12 Initiatives and Referenda

NOTE: The results in this report are for state offices and issues only. Election results for local offices and issues are kept by counties.

Primary Election Statistics

14 Presidential Preference Primary

15 2004 Primary Results by Race

34 2004 Primary Voter Registration and Turnout by County

35 2004 Primary Turnout by County Percentage Map

General Election Statistics

38 Initiatives and Referenda

43 2004 General Election Results by Race

58 2004 Registration and Turnout Original Certified Results

59 2004 Original Count Turnout Percentage Map

60 2004 Governor's Mandatory Machine Recount, Registration and Turnout

61 2004 Governor's Mandatory Machine Recount Turnout Percentage Map

62 2004 Governor's Requested Manual Recount Voter Registration and Turnout

63 2004 Governor's Requested Manual Recount Turnout Percentage Map

64 2004 Vote by Mail Statistics

65 2004 Provisional Ballot Statistics from the Election Assistance Commission Survey

Historical Election Turnout Statistics

67 1992 Presidential Primary

68 1996 Presidential Primary

69 2000 Presidential Primary

70 1992 Primary and General Election Turnout

71 1993 Primary and General Election Turnout

72 1994 Primary and General Election Turnout

73 1995 Primary and General Election Turnout

74 1996 Primary and General Election Turnout

75 1997 Primary and General Election Turnout

76 1998 Primary and General Election Turnout

77 1999 Primary and General Election Turnout

78 2000 Primary and General Election Turnout

79 2001 Primary and General Election Turnout

80 2002 Primary and General Election Turnout

81 2003 Primary and General Election Turnout

82 Permanent Staff

83 John Pearson, 30 Years of Service

Executive Summary

Nick Handy

Director of Elections

The 2004 election will long be remembered as one of the most remarkable elections in Washington history.

New Primary

Washington's popular "blanket primary" was declared unconstitutional by the federal courts in 2003. The 2004 Washington Legislature responded by passing a "top-two" primary in which the two candidates receiving the most ballots would proceed to the general election ballot. In an 11th hour political compromise, the Legislature added a "Pick-a-Party" style primary to the bill as an alternative in the event the top-two primary encountered unfavorable legal rulings.

Governor Locke then vetoed the top-two primary from the bill leaving only the "Pick-a-Party" style primary requiring voters to privately select a party ballot. After the Washington Supreme Court upheld the Governor's veto in June 2004, Washington election officials implemented the new and historic "Pick-a-Party" primary on September 14, 2004.

At the November 2, 2004 general election, however, voters approved Initiative 872 that reinstated the top-two primary.*

* This initiative was ruled unconstitutional on July 15, 2005 by Federal District Court Judge Thomas S. Zilly

Governor's Race Recount

In the 2004 general election, Washington experienced the closest Governor's race in U.S. history, and the closest statewide election in state history.

Republican Dino Rossi maintained a lead over Democrat Christine Gregoire of only 262 votes out of 2.8 million cast after certification of the original count.

A statewide mandatory machine recount resulted in Rossi maintaining a razor-thin 42-vote margin.

After the State Democratic Party requested a manual recount with the deposit of $730,000 with the state, a statewide manual recount ensued resulting in Gregoire winning the election by a margin of 129 votes.

The State Republican Party and individuals filed an election challenge in Chelan County Superior Court contesting the election. Following trial in May and June 2005, Chelan County Superior Court Judge John Bridges ruled that 1678 illegal votes were cast in the General Election in November. He further ruled that four votes should be subtracted from Dino Rossi and one vote should be removed from Ruth Bennett resulting in Christine Gregoire winning by 133 votes. This had the effect of no change in the end result and the case was not appealed. Thus, Christine Gregoire retained her position as Governor of Washington.

Voter Outreach and Education

The most significant challenge for the Elections Voter Outreach and Education Program in 2004 was to educate Washington voters about the new primary. The "blanket" primary was in place for 70 years, and the new primary was unfamiliar to voters registered before the 2002 primary. The task was to make the new primary familiar—to promote voter participation, and help voters avoid mistakes that might render ballots invalid.

The Office of the Secretary of State printed and mailed a reader-friendly primary guide to more than 3 million households in Washington prior to the primary. Explanatory ads were broadcast on radio, television, the Seattle Mariners' stadium screen and 308 movie screens statewide. The Office of the Secretary of State website allowed voters easy access to details regarding their respective counties' ballots and election equipment. At 45.14%, turnout for the primary was higher than forecasted.

General Election

Twenty-two editions of Washington's constitutionally required state voters' pamphlet were distributed among more than 3 million households for the 2004 general election. Different editions went to different geographical areas. All contained basic information about voting plus comprehensive information about ballot measures and candidate statements from among more than 600 candidates seeking federal, statewide, or legislative office. In compliance with federal law, the pamphlet was printed in Spanish for three counties and in Chinese for three specific areas in King County. Select information was available on our website in Russian and Korean versions, in Braille, audiocassette and large print were also available.

The 2004 voter outreach focused on the group least likely to vote: 18- to 24-year-olds. Work began on a college civics commission to coordinate voter outreach, education and registration opportunities at colleges and universities. The office also pursued federal funding for a college poll worker program and a mock election program aimed at younger students.

Election Legislation

The major election legislation during the 2004 legislative session involved the primary system.

New Primary

The previous primary election system, known as the blanket primary, allowed voters to vote for any candidate, regardless of the candidate or voter's party affiliation. Minor party and independent candidates held nominating conventions to appear on the primary election ballot.

In 2000, the three major political parties in Washington—the Democratic Party, the Republican Party and the Libertarian Party—sued the Office of the Secretary of State to prohibit use of the blanket primary system. In 2003, the Ninth Circuit Court of Appeals found the Washington blanket primary unconstitutional because it allowed voters who are not affiliated with a political party to select that party's nominees, thereby violating the political parties' right to freedom of association. *Democratic Party of Washington State v. Reed*, 343 F.3d 1198 (9th Cir. 2003).

The Legislature approved a new form of primary for partisan offices when it passed ESB 6453 (2004 c 271). The bill included two types of primary election systems: a top-two primary, in which the top-two vote-getters advance to the general election, regardless of the candidates' party affiliation, and a traditional nominating primary that requires voters to pick a party and vote down the party line.

Governor Locke vetoed the top-two primary and enacted the nominating primary, known as a "Pick-a-Party" style open, private choice primary. Under this form of primary, voters may not cross over and vote for candidates of another party. The primary is considered "open" because all eligible registered voters may participate and no party registration is required. The primary is considered "private" because the political party a voter selects is not public information or a public record. The partisan primary is for major party candidates only. Minor party and independent candidates proceed directly to the general election ballot once the nominating convention requirements are satisfied.

Certification and Training

The Certification and Training Program is the direct line of communication between the Office of the Secretary of State and each County Auditor's office. While there are three main responsibilities, the fall of 2004 was primarily focused on the close election. The three main functions of the program are certification and training of election administrators, election procedure reviews, and serving as a clearinghouse for election information.

The Certification Program

State law requires each county to have at least two Certified Election Administrators on staff. Once certified, 18 hours per year of continuing education and continuous employment in election administration are required. The Certification and Training Program provides various training opportunities through the annual Election Administrator Conference and various regional workshops throughout the year. In 2004, two orientation trainings were held. In addition to the annual conference and orientation training, eight training sessions were held covering the new Washington primary, manual recounts, and other pertinent subjects.

Election Procedure Reviews

Election reviews are essentially a performance audit conducted during an election. The reviewer is looking for compliance with state law, areas where security can be tightened, increased efficiency, and improved election administration. At the end of the review, a written report is issued as a public record. Four counties were reviewed during the 2004 primary and general elections.

Clearinghouse

The Certification and Training Program provides up-to-date information for county administrators in a variety of forms. Election advisories and clearinghouse notices are issued whenever important information or legal opinions are issued. The Program also maintains a website containing pertinent information for election administration.

Electronic Voting Policy

The Help America Vote Act of 2002 requires disability access voting equipment to be implemented by January 1, 2006. Most disability access voting equipment is electronic in nature. To meet the new requirements of HAVA, the Office of the Secretary of State adopted an electronic voting policy consisting of recommendations and rules pertaining to certification of voting systems, training of poll workers, procedures for using the equipment, and security practices.

Under the new policy, the rules governing the certification of voting systems were updated to reflect new technology and the changing information needed to certify in Washington. While the requirements for systems to meet federal standards, and be certified and used in at least one state, remain the same, no telephone, internet or wireless connections will be allowed. Source code for electronic voting systems must be placed in escrow and be accessible by the Office of the Secretary of State for review when necessary. All electronic voting devices are required to have a voter verified paper audit trail by January 1, 2006.

Poll worker training continues to be critical to the success of poll site elections. With implementation of new technology at the poll sites, poll workers must have the ability to operate and assist voters in the operation of these devices. To that end, the Office of the Secretary of State mandated the development of a statewide program and curriculum for training poll workers. This curriculum provides best practices and procedures for poll workers.

The Secretary's policy on electronic voting includes procedures for Election Day communication plans, posting poll site results and penalties for tampering with a voting device. The policy also requires acceptance testing by the county when implementing new systems, and a poll site audit following an election.

Security remains the number one concern about electronic voting devices. To that end, the policy requires that until the voter verified paper audit trail is implemented, parallel monitoring will be conducted in any county with direct recording equipment. In implementing an electronic voting system, the counties are required to have a technical security plan to be published and available to the public. The Office of the Secretary of State will conduct reviews of voting systems to ensure that all systems meet the requirements of state certification.

A logic and accuracy test on all tabulating equipment will continue to be conducted by the Office of the Secretary of State in each county before each primary and general election.

Help America Vote Act (HAVA)

The United States Congress passed the Help America Vote Act of 2002 (HAVA) in response to the 2000 Presidential General Election and the voting irregularities that occurred in Florida. The purpose of HAVA is to provide funds to states to improve election administration and replace outdated voting systems, to create a new federal agency to serve as a clearinghouse for election administration, and to create minimum standards for states to follow in several key areas of election administration. Washington has developed and filed a state plan addressing implementation of HAVA. That plan is available at **http://www.secstate.wa.gov/elections/reform.**

SSB 6419 (2004 c 267) changes Washington state election law as necessary to comply with HAVA. The legislation accomplished the following: authorizes the Office of the Secretary of State to create and maintain a statewide voter registration database; transfers much of the responsibilities for maintaining the lists of registered voters from the County Auditors to the Office of the Secretary of State; requires a voter to provide a driver's license number, state ID card number, or the last four digits of the social security number when registering to vote; creates a grant program for counties to access federal funds; requires that a voting device accessible to the visually impaired be located in each polling place by January 1, 2006; and requires a voter who appears at a polling place and is not on the voter registration list to be given a provisional ballot. Federal funds will also be used to replace punch card voting equipment throughout the state.

Equipment Certification

All voting system equipment and software used to tabulate ballots in Washington must be certified by the Office of the Secretary of State.

The biggest single issue for the Voting Systems Certification program in 2004 was the provisional certification required when Governor Locke vetoed the top-two portion of the 2004 primary bill passed in April. The law left in place after the governor's veto required that the Pick-a-Party feature on a "consolidated" ballot work in a manner different than any of the certified voting systems in Washington. Provisional certifications were issued by the state to permit use of these systems in the 2004 election.

Since inadequate time existed for vendors to modify systems tested by the national independent testing authorities, the certification program created an extensive test plan for each system. During July and August, the central count and precinct counters, including Direct Recording Equipment (DREs) of four vendors – ES&S, Diebold, Hart Intercivic, and Sequoia – were tested in seven different counties - Pierce, Kitsap, King, Chelan, Klickitat, Yakima, and Snohomish.

The Office of the Secretary of State in July 2004 adopted a new policy to implement electronic voting in this state. Significant policies included parallel monitoring of DRE devices in Snohomish and Yakima during the 2004 fall elections, and the establishment of a five member Voting Systems Certification Review Board.

Voter Registration Database (VRDB)

The Help America Vote Act of 2002 creates dramatic change to voter registration systems in all 50 states. For at least the past fifty years in Washington, voter registration has been conducted and maintained by local county election officials. With the passage of HAVA, that responsibility is shifting to the state. HAVA mandates that each state "…implement in a uniform and nondiscriminatory manner, a single, uniform, official, centralized, interactive computerized statewide voter registration list defined, maintained, and administered at the State level…."

Washington began developing and building this statewide database in 2004. The hiring of a project manager and a team of programmers, as well as the use of outside consultants, together with the collaboration of staff from the state Elections Division and the Counties' Election Offices, heralded the beginning of a two year project. The statewide database will allow counties to continue processing voter registrations locally, automatically updating the state database at the same time. The state will conduct verification of identity, as required by HAVA, by comparing information in the Department of Licensing database, and checking for duplicates upon entry. Furthermore, the state will conduct regular list maintenance involving comparisons with other state agency databases, such as the Department of Health, the Department of Corrections, and the Administrator of the Courts.

The statewide voter registration database is scheduled to deploy January 1, 2006.

Initiatives and Referenda

Fifty-three Initiatives to the People were filed in 2004, but only three submitted signatures to the Office of the Secretary of State and were certified to the general election ballot.

Twenty-six Initiatives to the Legislature were filed in 2004. Two of these Initiatives to the Legislature, Initiative No. 330 and Initiative No. 336, submitted signatures to the Office of the Secretary of State and were certified to the Legislature.

One Initiative to the Legislature from 2003 was placed on the ballot for the November 2, 2004 general election.

Initiative Measure No. 297

This measure would add new provisions concerning "mixed" radioactive and nonradioactive hazardous waste, including cleanup and enforcement. This initiative was filed June 9, 2003 by Mr. Gerald M. Pollet.

Initiative Measure No. 330

This measure would change laws governing claims for negligent healthcare, including restricting noneconomic damages, shortening time limits, limiting repayments to insurers and claimants' attorney fees. This initiative was filed June 17, 2004 by Dr. Jeffrey B. Collins.

Initiative Measure No. 336

This measure concerns medical malpractice, including insurance, healthcare provider licensing, and lawsuits. This initiative was filed August 30, 2004 by Mr. Lawrence B. Shannon, Ms. Judy I. Massong, Ms. Cheryl Ann Marshall and Mr. Israel Dylan Malone.

Initiative Measure No. 872

This measure would allow voters to select among all candidates in a primary and was known as the "top-two" primary. The two candidates receiving the most votes would advance to the general election, regardless of party. This initiative was filed January 8, 2004 by Mr. Terry Hunt on behalf of the Washington State Grange and was passed by voters in the November 2, 2004 general election.

Initiative Measure No. 884

This measure would create an education trust fund for smaller classes, extend learning programs, increase certain salaries, increase preschool access, and expand college enrollments and scholarships, funded by increasing retail sales tax by 1%. This initiative was filed February 27, 2004 by Ms. Lisa D. MacFarlane and was rejected by voters in the November 2, 2004 general election.

Initiative Measure No. 892

This measure would authorize licensed non-tribal gambling establishments to operate the same type and number of machines as tribal governments, with a portion of tax revenue generated used to reduce state property taxes. This initiative was filed March 23, 2004 by Mr. Tim Eyman and was rejected by voters in the November 2, 2004 general election.

Three Referenda were filed in 2004. One qualified for the November ballot.

Referendum Measure No. 55

This bill would authorize charter public schools and would set conditions on operations. Charter schools would be operated by qualified nonprofit corporations, under contracts with local education boards, and allocated certain public funds. This referendum was filed March 29, 2004 by Mr. Charles E. Hasse and was rejected by voters in the November 2, 2004 general election.

2004 PRIMARY ELECTION STATISTICS

Presidential Preference Primary

The Presidential Preference Primary was created by Initiative No. 99 to the Legislature in 1989. This Primary was used in 1992, 1996, and 2000 to indicate the public preference for a presidential candidate from each major political party. The political parties are allowed to determine how they will use the results of this Primary in choosing delegates to the national conventions.

In 2004, Washington did not hold a Presidential Preference Primary. The Democratic Party announced that it would not use the results of the preference primary to determine its delegates, but would rely on the precinct caucuses. The Republican Party announced that it would be using the results of the preference primary to determine one third of its delegates. Since the sitting President was Republican, and certain to be the nominee, the Legislature voted to suspend the Primary and to give the Office of the Secretary of State the $6 million budgeted for it. These monies were divided among the Counties' election offices to offset the increased cost of conducting the "Pick-a-Party" style primary in September 2004.

U.S. Senator, Democrats

COUNTY	HANSON (D)	MURRAY (D)	SAID (D)
Adams	68	663	7
Asotin	157	1,594	25
Benton	728	9,007	149
Chelan	433	5,008	92
Clallam	702	9,537	164
Clark	3,086	26,972	890
Columbia	14	323	4
Cowlitz	1,034	9,809	115
Douglas	179	2,049	37
Ferry	40	618	5
Franklin	200	2,465	51
Garfield	6	193	6
Grant	370	3,697	97
Grays Harbor	895	8,298	155
Island	777	10,282	169
Jefferson	289	6,435	124
King	12,543	271,204	5,278
Kitsap	2,547	33,740	715
Kittitas	180	2,953	48
Klickitat	160	1,283	18
Lewis	737	5,256	107
Lincoln	60	886	7
Mason	650	6,461	117

COUNTY	HANSON (D)	MURRAY (D)	SAID (D)
Okanogan	279	3,022	49
Pacific	303	3,145	64
Pend Orielle	86	1,357	14
Pierce	5,548	76,125	1,502
San Juan	149	3,411	64
Skagit	996	12,893	193
Skamania	129	1,014	17
Snohomish	5,546	70,956	1,257
Spokane	2,007	45,766	502
Stevens	184	2,977	50
Thurston	2,621	30,609	751
Wahkiakum	66	589	14
Walla Walla	140	3,692	40
Whatcom	1,570	21,236	410
Whitman	81	2,617	58
Yakima	930	11,355	162
Totals	**46,490**	**709,497**	**13,527**
Party %	**6.04%**	**92.20%**	**1.75%**

U.S. Senator, Libertarians

COUNTY	MILLS (L)
Adams	8
Asotin	24
Benton	170
Chelan	120
Clallam	173
Clark	431
Columbia	4
Cowlitz	154
Douglas	39
Ferry	19
Franklin	47
Garfield	6
Grant	85
Grays Harbor	123
Island	154
Jefferson	102
King	4,483
Kitsap	698
Kittitas	68
Klickitat	50
Lewis	106
Lincoln	8
Mason	104
Okanogan	77

COUNTY	MILLS (L)
Pacific	43
Pend Orielle	34
Pierce	1,411
San Juan	46
Skagit	223
Skamania	24
Snohomish	1,758
Spokane	664
Stevens	91
Thurston	360
Wahkiakum	8
Walla Walla	41
Whatcom	705
Whitman	66
Yakima	218
Totals	**12,945**
Party %	**100.00%**

U.S. Senator, Republicans

COUNTY	KLIPPERT (R)	NETHERCUTT (R)	PROSS (R)	JACKSON (R)	DAVIS (R)	CHOVIL (R)
Adams	63	1,965	27	18	66	7
Asotin	72	1,769	20	24	90	11
Benton	1,608	15,094	272	321	800	138
Chelan	141	6,817	56	95	161	39
Clallam	349	7,123	168	163	479	60
Clark	1,873	17,395	1,170	1,055	3,066	381
Columbia	20	785	17	24	17	8
Cowlitz	408	4,102	143	232	527	69
Douglas	92	3,902	45	78	119	20
Ferry	46	1,184	27	24	59	8
Franklin	315	3,984	62	86	176	29
Garfield	12	499	2	5	13	1
Grant	268	6,967	138	201	339	49
Grays Harbor	159	2,903	69	96	261	24
Island	404	7,385	194	212	574	67
Jefferson	109	2,932	42	64	134	31
King	6,581	102,835	1,439	1,776	10,638	1,144
Kitsap	2,033	17,548	389	479	1,377	307
Kittitas	147	3,775	142	102	245	36
Klickitat	88	1,214	35	104	112	18
Lewis	338	6,731	114	214	476	62
Lincoln	75	2,258	19	26	74	10
Mason	247	3,940	73	93	240	38
Okanogan	203	4,787	78	64	202	46
Pacific	103	1,234	61	60	108	18
Pend Orielle	72	1,851	29	42	101	18
Pierce	4,305	42,565	1,004	1,039	5,019	873
San Juan	58	1,490	30	60	122	25
Skagit	382	8,928	159	222	741	91
Skamania	86	704	30	80	130	31
Snohomish	4,511	37,199	648	1,023	2,561	518
Spokane	1,554	48,490	537	617	2,447	272
Stevens	257	5,459	150	98	256	46
Thurston	874	15,256	281	288	1,296	145
Wahkiakum	22	214	9	18	43	2
Walla Walla	308	6,497	100	199	261	72
Whatcom	695	13,982	221	363	1,125	116
Whitman	145	4,303	61	78	195	42
Yakima	847	16,682	254	290	1,497	109
Totals	**29,870**	**432,748**	**8,315**	**10,033**	**36,147**	**4,981**
Party %	**5.72%**	**82.88%**	**1.59%**	**1.92%**	**6.92%**	**0.95%**

Attorney General, Democrats

COUNTY	SENN (D)	SIDRAN (D)
Adams	395	263
Asotin	913	578
Benton	5,463	2,876
Chelan	2,887	2,198
Clallam	4,768	4,372
Clark	18,277	8,647
Columbia	194	106
Cowlitz	6,129	3,528
Douglas	1,250	868
Ferry	404	173
Franklin	1,474	835
Garfield	103	68
Grant	2,354	1,528
Grays Harbor	4,169	4,831
Island	5,208	4,754
Jefferson	3,333	3,065
King	125,591	152,001
Kitsap	16,989	18,481
Kittitas	1,813	1,134
Klickitat	855	420
Lewis	2,833	2,653
Lincoln	553	286
Mason	3,349	2,977
Okanogan	1,853	987

COUNTY	SENN (D)	SIDRAN (D)
Pacific	1,618	1,324
Pend Orielle	910	412
Pierce	39,690	40,113
San Juan	1,868	1,401
Skagit	6,830	6,755
Skamania	643	326
Snohomish	35,206	39,751
Spokane	29,492	15,726
Stevens	1,967	1,009
Thurston	12,568	16,735
Wahkiakum	340	194
Walla Walla	2,304	1,196
Whatcom	11,922	8,740
Whitman	1,560	956
Yakima	7,853	3,875
Totals	**365,928**	**356,142**
Party %	**50.67%**	**49.32%**

Attorney General, Libertarian

COUNTY	GIBSON (L)
Adams	8
Asotin	22
Benton	159
Chelan	118
Clallam	157
Clark	418
Columbia	4
Cowlitz	156
Douglas	42
Ferry	21
Franklin	41
Garfield	6
Grant	83
Grays Harbor	121
Island	157
Jefferson	96
King	4,338
Kitsap	709
Kittitas	65
Klickitat	49
Lewis	105
Lincoln	8
Mason	98
Okanogan	70

COUNTY	GIBSON (L)
Pacific	41
Pend Orielle	34
Pierce	1,429
San Juan	46
Skagit	225
Skamania	23
Snohomish	1,710
Spokane	665
Stevens	92
Thurston	362
Wahkiakum	8
Walla Walla	44
Whatcom	693
Whitman	67
Yakima	220
Totals	**12,710**
Party %	**100.00%**

Attorney General, Republicans

COUNTY	MCKENNA (R)	VASKA (R)
Adams	1,278	485
Asotin	1,345	222
Benton	12,838	2,742
Chelan	5,111	989
Clallam	5,684	1,470
Clark	16,199	6,551
Columbia	615	67
Cowlitz	3,633	1,099
Douglas	2,944	636
Ferry	753	243
Franklin	3,229	590
Garfield	333	81
Grant	5,676	1,094
Grays Harbor	2,436	656
Island	5,751	1,997
Jefferson	2,250	711
King	92,676	25,488
Kitsap	16,019	5,094
Kittitas	3,438	587
Klickitat	1,146	224
Lewis	5,653	1,457
Lincoln	1,558	313
Mason	3,095	959
Okanogan	3,285	804
Pacific	1,031	246
Pend Orielle	1,402	350
Pierce	38,037	12,885
San Juan	1,250	269
Skagit	7,567	2,036
Skamania	659	272
Snohomish	33,492	10,957
Spokane	35,843	11,497
Stevens	4,161	890
Thurston	11,990	3,757
Wahkiakum	194	73
Walla Walla	5,059	1,027
Whatcom	12,374	1,835
Whitman	3,353	543
Yakima	13,557	4,654
Totals	**366,914**	**105,850**
Party %	**77.61%**	**22.39%**

Auditor, Democrat

COUNTY	SONNTAG (D)
Adams	594
Asotin	1,407
Benton	7,212
Chelan	4,153
Clallam	7,493
Clark	25,201
Columbia	288
Cowlitz	9,109
Douglas	1,822
Ferry	522
Franklin	2,125
Garfield	154
Grant	3,321
Grays Harbor	7,706
Island	8,116
Jefferson	5,560
King	220,585
Kitsap	32,549
Kittitas	2,583
Klickitat	1,199
Lewis	4,595
Lincoln	739
Mason	5,354
Okanogan	2,434
Pacific	2,646
Pend Orielle	1,211
Pierce	74,866
San Juan	2,598
Skagit	11,694
Skamania	897
Snohomish	67,878
Spokane	39,823
Stevens	2,690
Thurston	23,762
Wahkiakum	511
Walla Walla	3,192
Whatcom	17,566
Whitman	2,301
Yakima	10,798
Totals	**617,254**
Party %	**100.00%**

Auditor, Libertarian

COUNTY	BUSH (L)
Adams	8
Asotin	21
Benton	154
Chelan	119
Clallam	159
Clark	398
Columbia	4
Cowlitz	150
Douglas	42
Ferry	22
Franklin	43
Garfield	6
Grant	84
Grays Harbor	115
Island	155
Jefferson	94
King	4,288
Kitsap	701
Kittitas	66
Klickitat	45
Lewis	106
Lincoln	8
Mason	98
Okanogan	72

COUNTY	BUSH (L)
Pacific	42
Pend Orielle	34
Pierce	1,425
San Juan	47
Skagit	219
Skamania	23
Snohomish	1,700
Spokane	658
Stevens	92
Thurston	360
Wahkiakum	7
Walla Walla	45
Whatcom	681
Whitman	68
Yakima	218
Totals	**12,577**
Party %	**100.00%**

Auditor, Republican

COUNTY	BAKER (R)
Adams	1,648
Asotin	1,561
Benton	13,824
Chelan	5,599
Clallam	6,312
Clark	21,608
Columbia	599
Cowlitz	4,404
Douglas	3,386
Ferry	905
Franklin	3,715
Garfield	386
Grant	6,238
Grays Harbor	2,768
Island	7,023
Jefferson	2,733
King	94,011
Kitsap	18,177
Kittitas	3,547
Klickitat	1,316
Lewis	6,113
Lincoln	1,678
Mason	3,393
Okanogan	3,736

COUNTY	BAKER (R)
Pacific	1,205
Pend Orielle	1,585
Pierce	42,695
San Juan	1,309
Skagit	8,828
Skamania	875
Snohomish	39,687
Spokane	43,050
Stevens	4,460
Thurston	12,860
Wahkiakum	242
Walla Walla	5,652
Whatcom	12,972
Whitman	3,638
Yakima	16,980
Totals	**410,718**
Party %	**100.00%**

Commissioner of Public Lands, Democrat

COUNTY	COOPER (D)
Adams	557
Asotin	1,399
Benton	6,992
Chelan	3,970
Clallam	7,420
Clark	24,856
Columbia	266
Cowlitz	8,864
Douglas	1,778
Ferry	510
Franklin	2,108
Garfield	145
Grant	3,293
Grays Harbor	7,188
Island	8,057
Jefferson	5,408
King	216,704
Kitsap	31,594
Kittitas	2,577
Klickitat	1,168
Lewis	4,431
Lincoln	726
Mason	5,174
Okanogan	2,397

COUNTY	COOPER (D)
Pacific	2,498
Pend Orielle	1,171
Pierce	70,826
San Juan	2,629
Skagit	11,432
Skamania	854
Snohomish	67,063
Spokane	38,780
Stevens	2,630
Thurston	21,919
Wahkiakum	453
Walla Walla	3,123
Whatcom	16,862
Whitman	2,257
Yakima	10,416
Totals	**600,495**
Party %	**100.00%**

Commissioner of Public Lands, Libertarian

COUNTY	LAYMAN (L)
Adams	8
Asotin	20
Benton	161
Chelan	121
Clallam	162
Clark	418
Columbia	4
Cowlitz	158
Douglas	42
Ferry	21
Franklin	42
Garfield	6
Grant	85
Grays Harbor	120
Island	160
Jefferson	100
King	4,336
Kitsap	699
Kittitas	67
Klickitat	52
Lewis	49
Lincoln	9
Mason	100
Okanogan	72

COUNTY	LAYMAN (L)
Pacific	32
Pend Orielle	34
Pierce	1,432
San Juan	48
Skagit	218
Skamania	25
Snohomish	1,719
Spokane	658
Stevens	101
Thurston	363
Wahkiakum	8
Walla Walla	45
Whatcom	653
Whitman	70
Yakima	223
Totals	**12,641**
Party %	**100.00%**

Commissioner of Public Lands, Republican

COUNTY	SUTHERLAND (R)
Adams	1,718
Asotin	1,490
Benton	13,934
Chelan	5,944
Clallam	6,208
Clark	22,047
Columbia	630
Cowlitz	4,663
Douglas	3,513
Ferry	1,036
Franklin	3,813
Garfield	425
Grant	6,259
Grays Harbor	3,118
Island	6,647
Jefferson	2,955
King	101,822
Kitsap	19,831
Kittitas	3,855
Klickitat	1,471
Lewis	6,153
Lincoln	1,637
Mason	3,532
Okanogan	3,790

COUNTY	SUTHERLAND (R)
Pacific	1,227
Pend Orielle	1,645
Pierce	48,809
San Juan	1,477
Skagit	9,271
Skamania	984
Snohomish	41,974
Spokane	42,729
Stevens	4,662
Thurston	14,360
Wahkiakum	269
Walla Walla	5,664
Whatcom	12,029
Whitman	3,881
Yakima	17,555
Totals	**433,077**
Party %	**100.00%**

Governor, Democrats

COUNTY	MOVER (D)	SIMS (D)	BUCULEI (D)	HANSLER (D)	HEADLAND (D)	GREGOIRE (D)
Adams	27	91	5	22	12	575
Asotin	47	378	17	36	24	1,266
Benton	304	1,875	61	216	171	7,186
Chelan	121	1,337	18	59	55	3,938
Clallam	202	2,631	34	153	74	7,236
Clark	980	4,423	347	1,047	740	22,089
Columbia	8	54	5	8	3	256
Cowlitz	437	1,681	68	256	232	7,986
Douglas	49	463	9	26	28	1,720
Ferry	17	100	5	16	8	515
Franklin	119	552	27	86	40	1,861
Garfield	7	19	0	0	2	179
Grant	119	818	38	67	67	3,079
Grays Harbor	211	2,372	26	100	127	6,817
Island	228	3,390	37	141	97	7,258
Jefferson	135	2,153	14	45	32	4,427
King	4,130	109,253	1,607	1,743	1,620	171,816
Kitsap	829	11,752	361	388	426	23,129
Kittitas	65	1,011	12	49	35	2,034
Klickitat	72	267	17	70	37	928
Lewis	187	1,388	43	117	98	4,332
Lincoln	24	176	6	8	7	749
Mason	163	1,635	31	97	92	5,217
Okanogan	113	699	23	63	76	2,348
Pacific	111	689	27	76	44	2,458
Pend Orielle	58	225	4	19	12	1,149
Pierce	1,740	23,590	759	1,130	969	54,173
San Juan	69	1,137	12	29	15	2,276
Skagit	280	3,718	44	143	135	10,126
Skamania	63	158	17	46	27	768
Snohomish	1,965	20,810	722	925	638	52,670
Spokane	772	8,054	226	408	331	38,272
Stevens	95	569	34	46	53	2,347
Thurston	459	8,433	105	343	193	24,903
Wahkiakum	22	106	2	26	16	454
Walla Walla	88	701	32	51	44	2,923
Whatcom	395	7,756	89	204	160	14,480
Whitman	47	674	18	23	18	1,997
Yakima	360	3,168	103	354	225	8,081
Totals	**15,118**	**228,306**	**5,005**	**8,636**	**6,983**	**504,018**
Party %	**1.96%**	**29.72%**	**0.65%**	**1.12%**	**0.90%**	**65.62%**

Governor, Libertarians

COUNTY	NELSON (L)	BENNETT (L)
Adams	4	4
Asotin	14	11
Benton	85	76
Chelan	54	71
Clallam	78	97
Clark	217	222
Columbia	3	0
Cowlitz	79	75
Douglas	20	22
Ferry	11	12
Franklin	29	19
Garfield	4	2
Grant	49	39
Grays Harbor	68	60
Island	70	87
Jefferson	48	51
King	1,693	2,888
Kitsap	298	417
Kittitas	31	37
Klickitat	26	26
Lewis	49	53
Lincoln	4	6
Mason	39	57
Okanogan	30	33

COUNTY	NELSON (L)	BENNETT (L)
Pacific	24	18
Pend Orielle	25	11
Pierce	635	798
San Juan	20	22
Skagit	127	103
Skamania	10	14
Snohomish	732	1,031
Spokane	371	317
Stevens	60	32
Thurston	167	193
Wahkiakum	3	5
Walla Walla	26	23
Whatcom	340	299
Whitman	30	41
Yakima	114	110
Totals	**5,687**	**7,382**
Party %	**43.51%**	**56.48%**

Governor, Republicans

COUNTY	AIKEN (R)	MEYER (R)	ROSSI (R)
Adams	131	231	1,650
Asotin	234	354	1,299
Benton	1,161	1,582	15,858
Chelan	419	573	6,329
Clallam	442	756	7,230
Clark	2,921	6,040	16,181
Columbia	54	147	581
Cowlitz	626	1,279	3,575
Douglas	258	419	3,597
Ferry	104	153	1,042
Franklin	268	444	3,933
Garfield	40	79	349
Grant	637	702	6,582
Grays Harbor	210	371	3,142
Island	606	999	7,244
Jefferson	143	263	3,039
King	5,360	4,944	115,678
Kitsap	1,759	1,830	18,777
Kittitas	196	271	4,270
Klickitat	119	276	1,197
Lewis	489	961	6,699
Lincoln	129	217	1,846
Mason	271	476	3,943
Okanogan	409	715	3,895

COUNTY	AIKEN (R)	MEYER (R)	ROSSI (R)
Pacific	377	585	269
Pend Orielle	204	345	1,409
Pierce	3,433	3,317	48,193
San Juan	124	170	1,576
Skagit	680	963	9,238
Skamania	140	286	642
Snohomish	3,099	2,612	41,038
Spokane	4,305	6,245	40,232
Stevens	422	759	4,669
Thurston	815	1,122	16,600
Wahkiakum	26	83	203
Walla Walla	433	808	6,121
Whatcom	618	1,168	15,016
Whitman	320	623	3,592
Yakima	1,343	1,590	16,701
Totals	**33,104**	**44,448**	**444,337**
Party %	**6.34%**	**8.51%**	**85.14%**

Insurance Commissioner, Democrat

COUNTY	KREIDLER (D)
Adams	565
Asotin	1,424
Benton	6,977
Chelan	4,030
Clallam	7,657
Clark	24,974
Columbia	262
Cowlitz	8,923
Douglas	1,763
Ferry	507
Franklin	2,117
Garfield	154
Grant	3,216
Grays Harbor	7,482
Island	8,348
Jefferson	5,464
King	219,930
Kitsap	31,862
Kittitas	2,513
Klickitat	1,158
Lewis	4,519
Lincoln	742
Mason	5,501
Okanogan	2,464
Pacific	2,617
Pend Orielle	1,182
Pierce	71,535
San Juan	2,583
Skagit	11,523
Skamania	851
Snohomish	67,019
Spokane	38,766
Stevens	2,569
Thurston	25,044
Wahkiakum	464
Walla Walla	3,085
Whatcom	16,714
Whitman	2,274
Yakima	10,506
Totals	**609,284**
Party %	**100.00%**

Insurance Commissioner, Libertarian

COUNTY	STEELE (L)
Adams	8
Asotin	17
Benton	162
Chelan	120
Clallam	156
Clark	403
Columbia	4
Cowlitz	164
Douglas	42
Ferry	22
Franklin	43
Garfield	6
Grant	87
Grays Harbor	116
Island	145
Jefferson	100
King	4,322
Kitsap	702
Kittitas	65
Klickitat	49
Lewis	106
Lincoln	7
Mason	93
Okanogan	68
Pacific	38
Pend Orielle	35
Pierce	1,405
San Juan	48
Skagit	224
Skamania	24
Snohomish	1,707
Spokane	669
Stevens	93
Thurston	360
Wahkiakum	8
Walla Walla	44
Whatcom	654
Whitman	68
Yakima	222
Totals	**12,606**
Party %	**100.00%**

Insurance Commissioner, Republicans

COUNTY	DENNIS (R)	ADAMS (R)	FACKLER (R)
Adams	303	895	226
Asotin	392	845	263
Benton	2,871	8,327	2,210
Chelan	1,201	2,635	747
Clallam	1,535	3,617	724
Clark	4,475	11,022	4,794
Columbia	133	352	65
Cowlitz	1,305	2,264	590
Douglas	766	1,754	464
Ferry	221	501	119
Franklin	794	1,991	500
Garfield	68	200	71
Grant	1,517	3,173	920
Grays Harbor	579	1,815	331
Island	1,765	3,966	1,031
Jefferson	609	1,360	326
King	25,827	51,090	22,690
Kitsap	4,812	10,069	4,357
Kittitas	665	1,800	621
Klickitat	269	684	167
Lewis	1,234	3,740	851
Lincoln	387	888	261
Mason	762	2,181	587
Okanogan	766	2,415	467
Pacific	326	762	161
Pend Orielle	428	854	254
Pierce	11,352	24,467	11,231
San Juan	236	600	383
Skagit	2,069	4,466	1,400
Skamania	195	459	152
Snohomish	11,339	20,461	7,207
Spokane	8,005	22,644	7,990
Stevens	969	2,696	644
Thurston	3,124	8,276	2,244
Wahkiakum	71	136	22
Walla Walla	1,219	3,096	749
Whatcom	2,459	6,668	1,864
Whitman	788	1,819	533
Yakima	3,739	8,362	2,179
Totals	**99,575**	**223,350**	**80,395**
Party %	**24.68%**	**55.37%**	**19.93%**

Lt. Governor, Democrat

COUNTY	OWEN (D)
Adams	597
Asotin	1,468
Benton	7,381
Chelan	4,145
Clallam	8,142
Clark	25,463
Columbia	284
Cowlitz	9,106
Douglas	1,859
Ferry	522
Franklin	2,338
Garfield	161
Grant	3,412
Grays Harbor	7,988
Island	8,475
Jefferson	5,731
King	226,051
Kitsap	32,734
Kittitas	2,598
Klickitat	1,200
Lewis	4,700
Lincoln	781
Mason	5,877
Okanogan	2,530

COUNTY	OWEN (D)
Pacific	2,718
Pend Orielle	1,213
Pierce	71,061
San Juan	2,642
Skagit	11,859
Skamania	878
Snohomish	68,787
Spokane	40,209
Stevens	2,679
Thurston	25,031
Wahkiakum	490
Walla Walla	3,287
Whatcom	17,750
Whitman	2,328
Yakima	10,973
Totals	**625,448**
Party %	**100.00%**

Lt. Governor, Libertarian

COUNTY	LANGLOIS (L)
Adams	7
Asotin	23
Benton	159
Chelan	122
Clallam	153
Clark	416
Columbia	4
Cowlitz	153
Douglas	40
Ferry	22
Franklin	46
Garfield	6
Grant	87
Grays Harbor	116
Island	158
Jefferson	99
King	4,410
Kitsap	712
Kittitas	69
Klickitat	52
Lewis	105
Lincoln	9
Mason	101
Okanogan	72

COUNTY	LANGLOIS (L)
Pacific	41
Pend Orielle	35
Pierce	1,398
San Juan	48
Skagit	224
Skamania	25
Snohomish	1,729
Spokane	663
Stevens	93
Thurston	358
Wahkiakum	6
Walla Walla	41
Whatcom	672
Whitman	67
Yakima	219
Total Votes	**12,760**
Party %	**100.00%**

Lt. Governor, Republicans

COUNTY	WIEST (R)	NOBLES (R)	BONIFIELD (R)
Adams	718	526	234
Asotin	627	597	355
Benton	3,387	6,651	3,116
Chelan	1,720	1,926	1,054
Clallam	1,844	2,491	1,585
Clark	6,609	9,606	4,349
Columbia	230	229	111
Cowlitz	1,686	1,688	935
Douglas	1,239	1,083	658
Ferry	401	300	193
Franklin	1,141	1,623	760
Garfield	157	125	86
Grant	2,828	1,829	1,146
Grays Harbor	814	1,063	874
Island	2,464	3,022	1,366
Jefferson	910	998	474
King	44,025	35,291	24,539
Kitsap	7,688	6,086	5,456
Kittitas	953	1,410	758
Klickitat	391	540	248
Lewis	1,842	2,519	1,334
Lincoln	960	427	237
Mason	1,225	1,638	679
Okanogan	1,710	1,260	802

COUNTY	WIEST (R)	NOBLES (R)	BONIFIELD (R)
Pacific	326	762	161
Pend Orielle	880	492	267
Pierce	21,042	13,532	12,621
San Juan	534	490	205
Skagit	2,665	3,519	1,671
Skamania	260	360	200
Snohomish	19,592	12,413	9,181
Spokane	20,236	13,378	6,750
Stevens	2,133	1,628	697
Thurston	5,615	5,250	2,940
Wahkiakum	99	78	58
Walla Walla	1,548	2,255	1,310
Whatcom	3,577	4,366	2,368
Whitman	1,757	1,057	509
Yakima	5,508	5,167	4,102
Totals	**171,392**	**147,498**	**94,497**
Party %	**41.46%**	**35.68%**	**22.85%**

Secretary of State, Democrat

COUNTY	RUDERMAN (D)
Adams	588
Asotin	1,452
Benton	7,120
Chelan	4,049
Clallam	7,701
Clark	24,875
Columbia	265
Cowlitz	9,010
Douglas	1,784
Ferry	511
Franklin	2,102
Garfield	150
Grant	3,322
Grays Harbor	7,195
Island	8,315
Jefferson	5,478
King	222,928
Kitsap	31,891
Kittitas	2,535
Klickitat	1,185
Lewis	4,518
Lincoln	740
Mason	5,384
Okanogan	2,492

COUNTY	RUDERMAN (D)
Pacific	2,597
Pend Orielle	1,174
Pierce	70,951
San Juan	2,612
Skagit	11,543
Skamania	877
Snohomish	67,614
Spokane	39,470
Stevens	2,693
Thurston	22,920
Wahkiakum	476
Walla Walla	3,157
Whatcom	17,518
Whitman	2,291
Yakima	10,641
Totals	**612,124**
Party %	**100.00%**

Secretary of State, Republican

COUNTY	REED (R)
Adams	1,795
Asotin	1,619
Benton	14,972
Chelan	6,351
Clallam	6,703
Clark	22,330
Columbia	663
Cowlitz	4,697
Douglas	3,764
Ferry	988
Franklin	3,883
Garfield	428
Grant	6,686
Grays Harbor	3,039
Island	7,351
Jefferson	2,939
King	104,957
Kitsap	20,125
Kittitas	3,812
Klickitat	1,388
Lewis	6,688
Lincoln	1,815
Mason	3,822
Okanogan	3,946

COUNTY	REED (R)
Pacific	1,295
Pend Orielle	1,666
Pierce	49,111
San Juan	1,444
Skagit	9,479
Skamania	951
Snohomish	42,420
Spokane	44,753
Stevens	4,855
Thurston	15,991
Wahkiakum	270
Walla Walla	6,137
Whatcom	13,679
Whitman	3,955
Yakima	18,178
Totals	**448,945**
Party %	**100.00%**

Secretary of State, Libertarian

COUNTY	PASSEY (L)
Adams	7
Asotin	22
Benton	159
Chelan	120
Clallam	163
Clark	426
Columbia	4
Cowlitz	157
Douglas	40
Ferry	22
Franklin	47
Garfield	6
Grant	83
Grays Harbor	119
Island	154
Jefferson	100
King	4,415
Kitsap	700
Kittitas	69
Klickitat	53
Lewis	106
Lincoln	10
Mason	99
Okanogan	74

COUNTY	PASSEY (L)
Pacific	40
Pend Orielle	36
Pierce	1,392
San Juan	49
Skagit	222
Skamania	25
Snohomish	1,731
Spokane	668
Stevens	91
Thurston	364
Wahkiakum	6
Walla Walla	43
Whatcom	676
Whitman	67
Yakima	222
Totals	**12,787**
Party %	**100.00%**

Superintendent of Public Instruction

COUNTY	BILLINGS (NP)	MAKSIRISOMBAT (NP)	BERGESON (NP)	DOYON (NP)	BLOMSTROM (NP)	BLAIR (NP)
Adams	715	37	810	108	169	511
Asotin	546	58	488	139	124	291
Benton	4,509	878	5,473	624	967	2,019
Chelan	3,929	267	3,531	630	643	1,219
Clallam	2,793	298	3,387	875	466	923
Clark	9,199	1,743	13,509	2,509	3,438	6,198
Columbia	314	30	353	41	48	173
Cowlitz	5,029	386	5,637	779	1,047	2,257
Douglas	2,308	138	1,653	372	400	805
Ferry	523	54	478	87	133	277
Franklin	1,939	245	1,807	290	463	997
Garfield	238	12	170	37	42	88
Grant	3,702	263	3,828	676	880	1,484
Grays Harbor	4,559	326	4,244	537	807	1,557
Island	3,490	429	4,247	550	575	1,029
Jefferson	2,939	351	3,175	398	518	778
King	122,819	21,860	131,099	29,099	12,490	18,609
Kitsap	15,313	3,456	18,010	4,714	2,737	3,832
Kittitas	2,585	164	2,303	361	650	665
Klickitat	656	74	781	135	161	308
Lewis	2,303	270	1,581	388	585	854
Lincoln	482	28	481	96	107	203
Mason	1,907	212	2,164	343	283	601
Okanogan	2,030	188	1,932	289	384	854
Pacific	953	110	908	115	165	387
Pend Oreille	1,105	95	854	155	250	506
Pierce	44,346	7,800	38,617	13,841	5,353	9,311
San Juan	1,294	224	1,681	364	185	366
Skagit	7,116	734	7,934	1,347	1,444	2,262
Skamania	564	94	628	126	186	265
Snohomish	38,182	8,662	35,807	13,542	5,801	9,700
Spokane	28,174	2,660	29,006	6,261	6,133	11,486
Stevens	1,711	173	1,822	528	517	990
Thurston	13,914	1,576	13,331	1,564	1,493	2,617
Wahkiakum	256	22	303	53	53	138
Walla Walla	3,231	254	3,730	356	686	1,198
Whatcom	7,041	671	7,713	2,318	1,048	1,754
Whitman	2,119	206	1,980	558	458	794
Yakima	11,151	632	10,761	1,249	2,484	3,608
Totals	**355,984**	**55,680**	**366,216**	**86,454**	**54,373**	**91,914**
Overall %	**35.22%**	**5.50%**	**36.23%**	**8.55%**	**5.38%**	**9.09%**

Supreme Court Justice, Position 1

COUNTY	CARPENTER (NP)	JOHNSON (NP)	BECKER (NP)	MURPHY (NP)	HART (NP)	ALSDORF (NP)
Adams	340	701	395	373	250	158
Asotin	739	266	261	276	153	107
Benton	1658	4190	2543	2243	1587	1620
Chelan	1023	3036	1804	1282	1172	1266
Clallam	640	2280	1994	886	1202	1488
Clark	3938	6727	8245	5271	5479	5205
Columbia	149	228	161	209	107	58
Cowlitz	1560	2626	3642	2049	1964	2508
Douglas	732	1632	936	870	700	518
Ferry	204	361	334	300	218	101
Franklin	815	1719	952	988	621	412
Garfield	219	108	78	93	53	41
Grant	1669	2856	1842	1906	1120	761
Grays Harbor	1103	1890	2904	2229	1610	936
Island	921	2628	2088	1064	1205	1737
Jefferson	672	1494	1844	907	1055	1487
King	19969	63978	66696	23308	37218	104641
Kitsap	4574	10392	9420	5505	5983	8968
Kittitas	790	1424	1227	961	881	623
Klickitat	237	546	452	322	283	170
Lewis	537	2408	923	711	563	483
Lincoln	160	441	207	252	127	117
Mason	464	1533	1031	757	685	607
Okanogan	710	1309	1114	956	652	590

COUNTY	CARPENTER (NP)	JOHNSON (NP)	BECKER (NP)	MURPHY (NP)	HART (NP)	ALSDORF (NP)
Pacific	268	396	607	462	389	303
Pend Oreille	393	636	709	610	377	183
Pierce	11837	25104	26362	15020	17770	17897
San Juan	264	792	1084	363	594	927
Skagit	1871	4719	5852	2386	2730	2581
Skamania	318	440	426	225	270	205
Snohomish	11825	24868	22728	11583	13960	20773
Spokane	7299	17606	15720	23487	10632	7382
Stevens	791	1435	1118	1110	595	408
Thurston	2921	8040	6501	3264	5112	4618
Wahkiakum	89	174	178	117	122	100
Walla Walla	1203	2338	1734	1398	1309	988
Whatcom	1497	4509	9975	1434	1757	2189
Whitman	1014	1128	1161	1007	801	570
Yakima	3862	7210	5570	5090	3010	2829
Total Votes	**89,275**	**214,168**	**210,818**	**121,274**	**124,316**	**196,555**
Overall %	**9%**	**22%**	**22%**	**13%**	**13%**	**21%**

Supreme Court Justice, Position 5

COUNTY	LUKENS (NP)	MADSEN (NP)
Adams	1073	1058
Asotin	681	813
Benton	4561	8511
Chelan	3952	5259
Clallam	3258	4466
Clark	13471	21251
Columbia	326	563
Cowlitz	5650	8398
Douglas	2432	2814
Ferry	680	800
Franklin	2133	3333
Garfield	272	275
Grant	4773	5073
Grays Harbor	3781	6556
Island	3474	5837
Jefferson	2645	4707
King	121203	190829
Kitsap	15786	28529
Kittitas	2229	3587
Klickitat	696	1267
Lewis	2188	2996
Lincoln	611	640
Mason	1706	3073
Okanogan	2254	2965

COUNTY	Lukens (NP)	Madsen (NP)
Pacific	747	1461
Pend Oreille	1391	1461
Pierce	39720	74680
San Juan	1216	2641
Skagit	7452	12264
Skamania	652	1138
Snohomish	40454	64171
Spokane	41229	40775
Stevens	2263	2970
Thurston	9128	19517
Wahkiakum	333	432
Walla Walla	2924	5964
Whatcom	5910	11679
Whitman	2649	2961
Yakima	11214	16216
Total Votes	**367,117**	**571,930**
Overall %	**39%**	**61%**

Supreme Court Justice, Position 6

COUNTY	WHITE (NP)	MERRIVAL (NP)	SCHAFER (NP)	SANDERS (NP)	STEWART (NP)	SEBRING (NP)
Adams	342	104	516	609	145	340
Asotin	249	76	374	304	94	287
Benton	1882	710	2025	5046	996	2408
Chelan	1265	562	1267	2852	679	2111
Clallam	1049	833	1189	2988	573	1284
Clark	4422	1936	7486	9629	2554	7269
Columbia	151	38	184	239	61	173
Cowlitz	2488	847	2051	3346	972	3738
Douglas	884	242	887	1385	437	1178
Ferry	234	87	267	336	340	244
Franklin	913	246	867	1687	283	716
Garfield	78	26	124	141	42	93
Grant	1742	486	1768	2467	707	2172
Grays Harbor	1464	572	2519	2170	776	2559
Island	1083	518	1300	3137	753	1908
Jefferson	1235	639	1022	2011	500	1540
King	60626	17107	32660	103988	29831	46786
Kitsap	7789	2822	6470	14026	3882	8048
Kittitas	911	298	859	1773	446	1293
Klickitat	310	153	288	587	147	362
Lewis	842	226	820	1938	406	1001
Lincoln	164	34	242	425	71	215
Mason	624	227	810	1511	320	1019
Okanogan	713	284	892	1693	385	937
Pacific	316	140	628	498	167	502
Pend Oreille	511	150	455	702	458	538
Pierce	15094	9544	24608	27870	9604	25564
San Juan	521	315	481	1277	319	674
Skagit	2804	1264	2802	5542	1704	4581
Skamania	303	150	351	458	165	339
Snohomish	19999	6870	15028	31047	10911	17736
Spokane	15004	4302	14507	20825	4982	16516
Stevens	711	252	831	1284	1648	831
Thurston	3316	1544	4212	9017	2157	5938
Wahkiakum	132	41	124	168	61	185
Walla Walla	1465	505	1787	2363	638	1577
Whatcom	2192	1651	3044	5616	1124	3029
Whitman	872	319	1369	1322	297	1053
Yakima	4398	1618	5623	7627	1965	4680
Total Votes	**159,098**	**57,738**	**142,737**	**279,904**	**81,600**	**171,424**
Overall %	**18%**	**6%**	**16%**	**31%**	**9%**	**19%**

Treasurer, Democrat

COUNTY	MURPHY (D)
Adams	591
Asotin	1,457
Benton	7,229
Chelan	4,083
Clallam	7,569
Clark	24,821
Columbia	266
Cowlitz	9,180
Douglas	1,769
Ferry	522
Franklin	2,144
Garfield	157
Grant	3,257
Grays Harbor	7,852
Island	8,137
Jefferson	5,443
King	221,073
Kitsap	32,186
Kittitas	2,546
Klickitat	1,207
Lewis	4,568
Lincoln	745
Mason	5,320
Okanogan	2,463

COUNTY	MURPHY (D)
Pacific	2,614
Pend Orielle	1,204
Pierce	71,739
San Juan	2,632
Skagit	11,686
Skamania	878
Snohomish	68,081
Spokane	40,027
Stevens	2,691
Thurston	24,068
Wahkiakum	492
Walla Walla	3,144
Whatcom	17,659
Whitman	2,310
Yakima	10,880
Totals	**614,690**
Party %	**100.00%**

Treasurer, Libertarian

COUNTY	SAMPLE (L)
Adams	8
Asotin	22
Benton	164
Chelan	120
Clallam	157
Clark	418
Columbia	4
Cowlitz	156
Douglas	41
Ferry	20
Franklin	45
Garfield	7
Grant	84
Grays Harbor	121
Island	153
Jefferson	99
King	4,386
Kitsap	700
Kittitas	67
Klickitat	50
Lewis	106
Lincoln	8
Mason	98
Okanogan	70

COUNTY	SAMPLE (L)
Pacific	40
Pend Orielle	34
Pierce	1,387
San Juan	46
Skagit	228
Skamania	27
Snohomish	1,728
Spokane	663
Stevens	91
Thurston	358
Wahkiakum	7
Walla Walla	44
Whatcom	685
Whitman	66
Yakima	218
Totals	**12,726**
Party %	**100.00%**

Treasurer, Republican

COUNTY	LEWIS (R)
Adams	1,675
Asotin	1,576
Benton	14,051
Chelan	5,683
Clallam	6,377
Clark	21,829
Columbia	595
Cowlitz	4,499
Douglas	3,298
Ferry	906
Franklin	3,730
Garfield	406
Grant	6,038
Grays Harbor	2,796
Island	7,117
Jefferson	2,903
King	94,814
Kitsap	18,768
Kittitas	3,557
Klickitat	1,338
Lewis	6,240
Lincoln	1,703
Mason	3,538
Okanogan	3,737

COUNTY	LEWIS (R)
Pacific	1,228
Pend Orielle	1,596
Pierce	44,975
San Juan	1,388
Skagit	9,041
Skamania	878
Snohomish	40,902
Spokane	43,127
Stevens	4,530
Thurston	13,312
Wahkiakum	242
Walla Walla	5,521
Whatcom	13,075
Whitman	3,681
Yakima	17,282
Totals	**417,952**
Party %	**100.00%**

2004 Primary Voter Registration and Turnout by County

COUNTY	PRIMARY		
	REG VOTERS	BALLOTS	TURNOUT %
Adams	6,296	3,162	50.22%
Asotin	11,738	4,221	35.96%
Benton	81,513	32,014	39.27%
Chelan	32,840	16,422	50.00%
Clallam	42,590	21,854	51.31%
Clark	188,652	67,192	35.61%
Columbia	2,495	1,326	53.14%
Cowlitz	52,223	18,380	35.19%
Douglas	16,068	7,168	44.61%
Ferry	4,002	2,246	56.12%
Franklin	19,931	7,974	40.00%
Garfield	1,502	848	56.45%
Grant	31,233	13,629	43.63%
Grays Harbor	34,248	14,880	43.44%
Island	42,066	22,950	54.55%
Jefferson	20,073	11,362	56.60%
King	1,006,839	466,732	46.35%
Kitsap	131,008	67,978	51.88%
Kittitas	18,001	8,750	48.60%
Klickitat	11,638	3,621	31.11%
Lewis	35,977	16,631	46.22%
Lincoln	6,469	3,823	59.09%
Mason	28,718	13,524	47.09%
Okanogan	19,168	10,094	52.66%

COUNTY	PRIMARY		
	REG VOTERS	BALLOTS	TURNOUT %
Pacific	12,735	5,842	46%
Pend Orielle	7,068	3,955	55.95%
Pierce	375,590	164,787	43.87%
San Juan	10,623	6,312	59.41%
Skagit	58,796	27,354	46.52%
Skamania	5,929	2,733	46.09%
Snohomish	330,558	149,964	45.36%
Spokane	236,055	110,955	47%
Stevens	27,106	11,424	42.14%
Thurston	128,438	58,466	45.52%
Wahkiakum	2,610	1,246	47.73%
Walla Walla	27,901	12,444	44.60%
Whatcom	98,942	44,258	44.73%
Whitman	18,019	8,234	45.69%
Yakima	93,547	35,492	37.94%
TOTAL	**3,279,205**	**1,480,247**	**45.14%**

2004 Primary Election Turnout by County

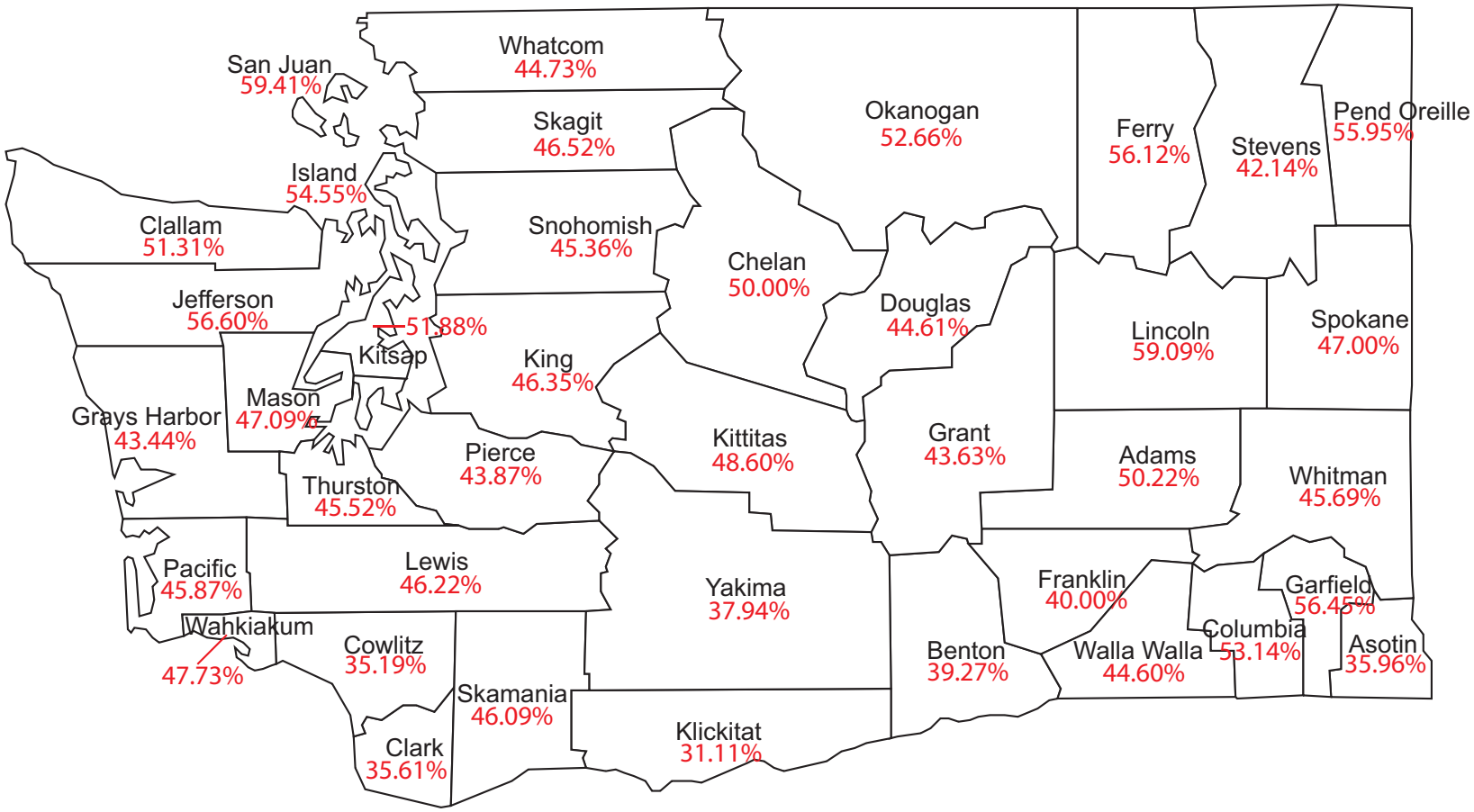

2004 GENERAL ELECTION STATISTICS

Initiative 297, Mixed radioactive and nonradioactive hazardous waste

COUNTY	YES (VOTES/PERCENTAGE)		NO (VOTES/PERCENTAGE)	
Adams	2,565	59.03%	1,780	40.96%
Asotin	5,441	66.80%	2,704	33.19%
Benton	24,765	39.82%	37,414	60.17%
Chelan	16,492	60.51%	10,762	39.48%
Clallam	22,535	67.76%	10,721	32.23%
Clark	105,833	69.47%	46,504	30.52%
Columbia	1,056	55.60%	843	44.39%
Cowlitz	26,615	67.99%	12,528	32.00%
Douglas	6,972	60.90%	4,475	39.09%
Ferry	1,781	58.99%	1,238	41.00%
Franklin	7,530	48.59%	7,964	51.40%
Garfield	582	52.19%	533	47.80%
Grant	13,453	59.94%	8,990	40.05%
Grays Harbor	17,998	69.71%	7,819	30.28%
Island	23,918	67.97%	11,266	32.02%
Jefferson	12,850	73.07%	4,734	26.92%
King	605,423	73.75%	215,464	26.24%
Kitsap	73,330	65.23%	39,087	34.76%
Kittitas	9,806	66.02%	5,047	33.97%
Klickitat	5,322	62.28%	3,223	37.71%
Lewis	17,326	59.20%	11,940	40.79%
Lincoln	2,756	55.41%	2,217	44.58%
Mason	15,415	66.38%	7,806	33.61%
Okanogan	8,627	58.51%	6,116	41.48%

COUNTY	YES (VOTES/PERCENTAGE)		NO (VOTES/PERCENTAGE)	
Pacific	6,251	66.33%	3,173	33.66%
Pend Orielle	3,051	61.72%	1,892	38.27%
Pierce	202,599	70.00%	86,809	29.99%
San Juan	7,012	74.62%	2,384	25.37%
Skagit	32,046	66.78%	15,936	33.21%
Skamania	3,200	68.81%	1,450	31.18%
Snohomish	187,316	69.80%	81,026	30.19%
Spokane	137,239	71.40%	54,949	28.59%
Stevens	11,538	61.44%	7,239	38.55%
Thurston	73,482	70.99%	30,017	29.00%
Wahkiakum	1,272	66.38%	644	33.61%
Walla Walla	11,034	58.73%	7,751	41.26%
Whatcom	55,655	68.95%	25,053	31.04%
Whitman	10,187	64.16%	5,690	35.83%
Yakima	42,308	62.29%	25,607	37.70%
Total	**1,812,581**	**69.09%**	**810,795**	**30.90%**

Initiative 872, Elections for partisan offices

COUNTY	YES (VOTES/PERCENTAGE)		NO (VOTES/PERCENTAGE)	
Adams	3,365	69.11%	1,504	30.88%
Asotin	5,385	64.27%	2,993	35.72%
Benton	39,745	62.12%	24,233	37.87%
Chelan	18,339	64.83%	9,946	35.16%
Clallam	21,344	61.26%	13,495	38.73%
Clark	93,703	59.56%	63,618	40.43%
Columbia	1,410	69.08%	631	30.91%
Cowlitz	27,553	67.86%	13,044	32.13%
Douglas	8,355	65.19%	4,460	34.80%
Ferry	2,150	66.48%	1,084	33.51%
Franklin	10,413	66.39%	5,271	33.60%
Garfield	760	61.19%	482	38.80%
Grant	16,235	65.42%	8,581	34.57%
Grays Harbor	19,501	72.03%	7,570	27.96%
Island	21,533	58.93%	15,002	41.06%
Jefferson	10,273	57.26%	7,667	42.73%
King	467,015	54.88%	383,913	45.11%
Kitsap	68,267	59.33%	46,779	40.66%
Kittitas	9,813	63.46%	5,649	36.53%
Klickitat	5,068	57.44%	3,754	42.55%
Lewis	19,654	63.84%	11,131	36.15%
Lincoln	3,545	64.95%	1,913	35.04%
Mason	16,002	65.68%	8,360	34.31%
Okanogan	9,795	63.25%	5,689	36.74%
Pacific	6,549	66.34%	3,322	33.65%

COUNTY	YES (VOTES/PERCENTAGE)		NO (VOTES/PERCENTAGE)	
Pend Orielle	3,958	66.46%	1,997	33.53%
Pierce	185,586	62.18%	112,852	37.81%
San Juan	5,082	52.73%	4,554	47.26%
Skagit	29,953	59.46%	20,418	40.53%
Skamania	2,960	60.83%	1,906	39.16%
Snohomish	171,974	60.64%	111,603	39.35%
Spokane	126,174	64.11%	70,630	35.88%
Stevens	12,331	63.75%	7,011	36.24%
Thurston	65,193	60.73%	42,155	39.26%
Wahkiakum	1,525	72.03%	592	27.96%
Walla Walla	14,133	64.88%	7,650	35.11%
Whatcom	50,171	59.66%	33,913	40.33%
Whitman	9,849	57.87%	7,168	42.12%
Yakima	47,564	67.74%	22,650	32.25%
Total	**1,632,225**	**59.84%**	**1,095,190**	**40.15%**

Initiative 884, Dedicating funds designated for educational purposes

COUNTY	YES (VOTES/PERCENTAGE)		NO (VOTES/PERCENTAGE)	
Adams	1,941	39.60%	2,960	60.39%
Asotin	3,301	39.09%	5,142	60.90%
Benton	22,607	34.98%	42,004	65.01%
Chelan	9,544	33.40%	19,023	66.59%
Clallam	11,449	32.59%	23,672	67.40%
Clark	57,217	35.65%	103,277	64.34%
Columbia	599	29.36%	1,441	70.63%
Cowlitz	14,477	35.07%	26,796	64.92%
Douglas	4,049	31.21%	8,923	68.78%
Ferry	1,045	31.98%	2,222	68.01%
Franklin	5,476	34.93%	10,197	65.06%
Garfield	426	33.70%	838	66.29%
Grant	8,588	34.22%	16,507	65.77%
Grays Harbor	10,555	38.61%	16,781	61.38%
Island	14,286	38.72%	22,601	61.27%
Jefferson	7,595	41.98%	10,496	58.01%
King	389,480	45.28%	470,655	54.71%
Kitsap	42,966	37.02%	73,091	62.97%
Kittitas	6,115	39.24%	9,466	60.75%
Klickitat	2,996	33.73%	5,884	66.26%
Lewis	9,434	30.34%	21,655	69.65%
Lincoln	1,723	31.33%	3,775	68.66%
Mason	8,289	33.82%	16,213	66.17%
Okanogan	5,203	33.40%	10,372	66.59%
Pacific	3,368	33.96%	6,547	66.03%
Pend Orielle	1,930	32.23%	4,057	67.76%
Pierce	115,208	38.19%	186,390	61.80%
San Juan	4,564	46.79%	5,189	53.20%
Skagit	19,768	38.82%	31,144	61.17%
Skamania	1,714	34.85%	3,203	65.14%
Snohomish	113,535	39.61%	173,043	60.38%
Spokane	75,663	38.12%	122,784	61.87%
Stevens	6,210	31.91%	13,246	68.08%
Thurston	41,934	38.69%	66,425	61.30%
Wahkiakum	681	32.04%	1,444	67.95%
Walla Walla	7,715	35.30%	14,139	64.69%
Whatcom	34,514	40.34%	51,040	59.65%
Whitman	8,156	47.03%	9,183	52.96%
Yakima	28,675	40.40%	42,287	59.59%
Total	**1,102,996**	**40.00%**	**1,654,112**	**59.99%**

Initiative 892, Authorizing additional electronic scratch ticket machines

COUNTY	YES (VOTES/PERCENTAGE)		NO (VOTES/PERCENTAGE)	
Adams	1,871	37.65%	3,098	62.34%
Asotin	3,665	43.04%	4,850	56.95%
Benton	22,811	35.03%	42,304	64.96%
Chelan	11,260	39.17%	17,483	60.82%
Clallam	15,086	42.52%	20,392	57.47%
Clark	83,563	52.49%	75,609	47.50%
Columbia	862	41.78%	1,201	58.21%
Cowlitz	21,754	52.60%	19,601	47.39%
Douglas	5,419	41.62%	7,599	58.37%
Ferry	1,448	43.90%	1,850	56.09%
Franklin	5,355	34.75%	10,054	65.24%
Garfield	494	38.77%	780	61.22%
Grant	11,081	43.74%	14,249	56.25%
Grays Harbor	13,132	47.59%	14,461	52.40%
Island	13,636	36.66%	23,553	63.33%
Jefferson	6,359	35.00%	11,809	64.99%
King	287,030	32.95%	584,077	67.04%
Kitsap	46,131	39.50%	70,647	60.49%
Kittitas	6,891	43.65%	8,893	56.34%
Klickitat	4,547	51.27%	4,321	48.72%
Lewis	14,251	45.66%	16,956	54.33%
Lincoln	2,059	37.67%	3,406	62.32%
Mason	11,319	45.67%	13,462	54.32%
Okanogan	6,773	43.27%	8,879	56.72%

COUNTY	YES (VOTES/PERCENTAGE)		NO (VOTES/PERCENTAGE)	
Pacific	4,970	49.71%	5,026	50.28%
Pend Orielle	2,830	46.96%	3,196	53.03%
Pierce	131,572	43.12%	173,516	56.87%
San Juan	2,846	29.09%	6,937	70.90%
Skagit	21,522	41.86%	29,886	58.13%
Skamania	2,725	55.44%	2,190	44.55%
Snohomish	115,166	39.82%	174,027	60.17%
Spokane	73,455	36.73%	126,516	63.26%
Stevens	7,607	38.96%	11,915	61.03%
Thurston	39,564	36.16%	69,846	63.83%
Wahkiakum	1,137	53.08%	1,005	46.91%
Walla Walla	7,245	32.91%	14,767	67.08%
Whatcom	28,136	32.56%	58,266	67.43%
Whitman	5,689	32.71%	11,700	67.28%
Yakima	28,153	39.31%	43,458	60.68%
Total	**1,069,414**	**38.45%**	**1,711,785**	**61.54%**

Referendum 55, Charter public schools

COUNTY	YES (VOTES/PERCENTAGE)		NO (VOTES/PERCENTAGE)	
Adams	1,850	38.33%	2,976	61.66%
Asotin	3,254	39.24%	5,037	60.75%
Benton	26,247	41.31%	37,288	58.68%
Chelan	11,299	40.67%	16,477	59.32%
Clallam	13,954	40.97%	20,103	59.02%
Clark	63,725	41.14%	91,149	58.85%
Columbia	749	37.46%	1,250	62.53%
Cowlitz	13,770	34.32%	26,349	65.67%
Douglas	4,865	38.11%	7,898	61.88%
Ferry	1,160	36.48%	2,019	63.51%
Franklin	6,404	42.86%	8,537	57.13%
Garfield	433	35.46%	788	64.53%
Grant	9,968	40.51%	14,638	59.48%
Grays Harbor	10,203	38.49%	16,302	61.50%
Island	15,946	44.25%	20,089	55.74%
Jefferson	7,020	39.56%	10,725	60.43%
King	345,706	41.16%	494,156	58.83%
Kitsap	49,403	43.32%	64,635	56.67%
Kittitas	6,038	39.62%	9,201	60.37%
Klickitat	3,048	35.31%	5,583	64.68%
Lewis	12,296	40.42%	18,119	59.57%
Lincoln	1,862	36.50%	3,239	63.49%
Mason	9,976	41.61%	13,999	58.38%
Okanogan	5,606	37.03%	9,533	62.96%

COUNTY	YES (VOTES/PERCENTAGE)		NO (VOTES/PERCENTAGE)	
Pacific	3,491	36.03%	6,196	63.96%
Pend Orielle	2,385	40.83%	3,455	59.16%
Pierce	127,466	43.06%	168,525	56.93%
San Juan	4,055	42.67%	5,446	57.32%
Skagit	22,051	44.06%	27,995	55.93%
Skamania	1,828	38.41%	2,931	61.58%
Snohomish	123,158	43.64%	159,048	56.35%
Spokane	84,377	43.48%	109,639	56.51%
Stevens	7,956	41.60%	11,165	58.39%
Thurston	43,287	40.90%	62,544	59.09%
Wahkiakum	720	34.66%	1,357	65.33%
Walla Walla	8,866	41.43%	12,531	58.56%
Whatcom	33,476	40.29%	49,599	59.70%
Whitman	6,270	37.21%	10,577	62.78%
Yakima	28,796	41.19%	41,105	58.80%
Total	**1,122,964**	**41.66%**	**1,572,203**	**58.33%**

President and Vice President, Page 1

COUNTY	JOHN KERRY/ JOHN EDWARDS	GEORGE BUSH/ DICK CHENEY	MICHAEL BADNARIK/ RICHARD V. CAMPAGNA	JOHN PARKER/ TERESA GUTIERREZ	DAVID COBB/ PATRICIA LAMARCHE	JAMES HARRIS/ MARGARET TROWE	MICHAEL ANTHONY PEROUTKA/ CHUCK BALDWIN	BILL VAN AUKEN/ JIM LAWRENCE	RALPH NADER/ PETER CAMEJO
	(D)	(R)	(L)	(WW)	(G)	(SW)	(C)	(SE)	(I)
Adams	1,315	3,751	6	4	5	1	9		36
Asotin	3,319	5,320	35		7	2	23	1	79
Benton	21,549	44,350	355	25	55	12	145	7	388
Chelan	10,471	18,482	115	10	15	1	50	2	250
Clallam	17,049	18,871	264	18	51	8	78	3	424
Clark	79,538	88,646	657	43	127	19	239	13	1,157
Columbia	605	1,470	8	1	2		5		16
Cowlitz	21,589	20,217	156	33	34	11	77	3	353
Douglas	4,306	8,900	36	10	4	1	18		97
Ferry	1,201	2,019	24	2	6	1	30		58
Franklin	5,188	10,757	67	6	8		35	3	95
Garfield	365	935	5				1	1	13
Grant	7,779	17,799	99	19	17	3	86	2	191
Grays Harbor	14,583	12,871	120	18	27	5	43	3	283
Island	18,216	19,754	182	11	39	4	46	3	304
Jefferson	11,610	6,650	118	7	24	3	16	2	186
King	580,378	301,043	3,533	254	939	234	626	59	6,468
Kitsap	60,796	55,608	573	45	107	12	156	9	1,147
Kittitas	6,731	9,052	69	10	17	3	24	2	176
Klickitat	4,036	5,016	69	2	3	2	24	1	84
Lewis	10,726	21,042	162	30	33	4	81	7	343
Lincoln	1,706	4,015	18		6	1	16	1	48
Mason	12,894	11,987	138	14	36	3	33	1	288

(Continued on page 44)

President and Vice President, Page 2

(Continued from page 43.)

COUNTY	JOHN KERRY/ JOHN EDWARDS	GEORGE BUSH/ DICK CHENEY	MICHAEL BADNARIK/ RICHARD V. CAMPAGNA	JOHN PARKER/ TERESA GUTIERREZ	DAVID COBB/ PATRICIA LAMARCHE	JAMES HARRIS/ MARGARET TROWE	MICHAEL ANTHONY PEROUTKA/ CHUCK BALDWIN	BILL VAN AUKEN/ JIM LAWRENCE	RALPH NADER/ PETER CAMEJO
	(D)	(R)	(L)	(WW)	(G)	(SW)	(C)	(SE)	(I)
Okanogan	6,309	9,636	117	9	26	1	74	1	169
Pacific	5,570	4,634	69	7	22	1	9	1	118
Pend Orielle	2,310	3,693	51	3	12	2	44		83
Pierce	158,231	150,783	1,084	130	269	55	317	26	2,436
San Juan	6,589	3,290	52	3	40		10	1	103
Skagit	25,131	26,139	226	27	73	7	85	8	534
Skamania	2,374	2,695	32	7	2		8		41
Snohomish	156,468	134,317	1,213	83	244	38	349	17	2,268
Spokane	87,490	111,606	748	86	213	39	560	15	1,830
Stevens	6,822	13,015	141	11	23	5	108	2	213
Thurston	62,650	47,992	523	47	229	30	109	16	1,193
Wahkiakum	1,021	1,171	15	2	1		3		22
Walla Walla	8,257	14,323	104	9	16	1	31	3	181
Whatcom	48,268	40,296	465	39	171	19	155	10	971
Whitman	8,287	9,397	100	4	24	4	31		165
Yakima	28,474	43,352	206	48	47	15	168	8	472
Totals	**1,510,201**	**1,304,894**	**11,955**	**1,077**	**2,974**	**547**	**3,922**	**231**	**23,283**
	52.82%	**45.64%**	**0.41%**	**0.03%**	**0.10%**	**0.01%**	**0.13%**	**0.00%**	**0.81%**

U.S. Senate

COUNTY	PATTY MURRAY(D)	GEORGE R. NETHERCUTT, JR(R)	J. MILLS(L)	MARK B. WILSON(G)
Adams	1,607	3,362	46	46
Asotin	3,511	4,985	95	82
Benton	25,863	38,690	927	503
Chelan	11,307	16,874	320	241
Clallam	17,817	17,298	525	442
Clark	80,134	81,888	1,901	1,960
Columbia	741	1,318	29	16
Cowlitz	22,535	18,301	497	439
Douglas	4,893	8,128	152	78
Ferry	1,362	1,847	69	34
Franklin	6,215	9,495	159	94
Garfield	417	872	10	7
Grant	9,015	16,091	365	253
Grays Harbor	15,830	11,220	311	246
Island	19,181	17,969	424	346
Jefferson	11,573	6,415	253	218
King	573,506	287,456	8,947	9,746
Kitsap	63,684	50,574	1,725	1,249
Kittitas	7,182	8,367	232	145
Klickitat	4,184	4,609	119	109
Lewis	11,583	19,474	492	338
Lincoln	1,956	3,703	58	50
Mason	13,349	10,998	399	304
Okanogan	6,616	8,931	289	232

COUNTY	PATTY MURRAY(D)	GEORGE R. NETHERCUTT, JR(R)	J. MILLS(L)	MARK B. WILSON(G)
Pacific	5,850	4,149	145	126
Pend Orielle	2,703	3,241	125	65
Pierce	167,428	136,084	3,846	2,769
San Juan	6,376	3,164	104	275
Skagit	26,162	24,364	619	562
Skamania	2,550	2,314	71	89
Snohomish	160,402	124,986	3,818	2,797
Spokane	94,446	101,511	2,648	2,005
Stevens	7,706	11,804	368	226
Thurston	63,364	44,417	1,370	1,738
Wahkiakum	1,086	1,018	34	29
Walla Walla	9,972	12,243	259	195
Whatcom	48,078	38,036	1,150	1,430
Whitman	8,152	9,073	257	239
Yakima	31,372	39,315	897	581
Totals	**1,549,708**	**1,204,584**	**34,055**	**30,304**
	54.98%	**42.73%**	**1.20%**	**1.07%**

Attorney General

COUNTY	DEBORAH SENN(D)	ROB MCKENNA(R)	J. BRADLEY GIBSON(L)	PAUL RICHMOND(G)
Adams	1,322	3,340	75	54
Asotin	3,124	4,716	201	100
Benton	17,716	42,465	1,380	631
Chelan	8,759	18,176	504	348
Clallam	13,938	18,321	773	686
Clark	64,613	85,111	3,233	2,641
Columbia	572	1,331	32	21
Cowlitz	19,097	19,138	871	534
Douglas	3,850	8,547	218	124
Ferry	1,114	1,810	91	63
Franklin	4,828	10,266	309	146
Garfield	348	821	24	9
Grant	7,252	16,575	517	272
Grays Harbor	11,897	13,566	662	352
Island	14,425	20,228	690	469
Jefferson	9,438	7,503	404	404
King	421,843	383,397	16,227	15,726
Kitsap	48,133	60,644	2,625	1,722
Kittitas	5,372	9,213	352	204
Klickitat	3,506	4,540	237	138
Lewis	9,209	20,124	726	435
Lincoln	1,507	3,758	117	57
Mason	9,770	12,909	663	438
Okanogan	5,399	8,877	436	274

COUNTY	DEBORAH SENN(D)	ROB MCKENNA(R)	J. BRADLEY GIBSON(L)	PAUL RICHMOND(G)
Pacific	4,711	4,411	252	186
Pend Orielle	2,199	3,382	194	76
Pierce	126,703	161,770	6,292	3,941
San Juan	5,054	3,776	212	418
Skagit	20,310	27,594	968	799
Skamania	2,068	2,363	162	133
Snohomish	118,422	152,846	6,181	3,299
Spokane	73,132	113,682	3,755	2,499
Stevens	5,973	12,280	537	308
Thurston	43,051	58,156	2,285	2,969
Wahkiakum	850	1,035	63	39
Walla Walla	7,092	13,665	390	286
Whatcom	36,899	42,061	1,767	2,168
Whitman	6,612	9,284	384	320
Yakima	23,856	43,687	1,983	731
Totals	**1,163,964**	**1,425,368**	**56,792**	**44,020**
	43.26%	**52.98%**	**2.11%**	**1.63%**

Auditor

COUNTY	BRIAN SONNTAG(D)	WILL BAKER(R)	JASON G. BUSH(L)
Adams	2,102	2,379	173
Asotin	4,016	3,699	319
Benton	28,170	29,785	2,453
Chelan	13,865	12,169	938
Clallam	18,914	12,218	1,465
Clark	86,794	61,999	6,279
Columbia	960	878	80
Cowlitz	24,685	13,098	1,515
Douglas	6,099	5,897	423
Ferry	1,519	1,345	156
Franklin	7,149	7,408	595
Garfield	554	555	51
Grant	10,738	12,264	983
Grays Harbor	17,459	7,424	999
Island	20,141	13,444	1,217
Jefferson	12,007	4,600	710
King	585,916	186,960	29,584
Kitsap	69,496	36,774	4,230
Kittitas	8,286	5,849	574
Klickitat	4,446	3,458	433
Lewis	14,839	13,008	1,235
Lincoln	2,425	2,538	213
Mason	14,822	7,403	1,016
Okanogan	7,808	6,169	727

COUNTY	BRIAN SONNTAG(D)	WILL BAKER(R)	JASON G. BUSH(L)
Pacific	6,400	2,795	342
Pend Orielle	2,975	2,429	306
Pierce	196,761	88,129	10,417
San Juan	6,303	2,334	469
Skagit	29,033	17,607	1,855
Skamania	2,660	1,725	284
Snohomish	171,867	89,152	10,359
Spokane	103,382	75,486	7,780
Stevens	8,389	8,866	993
Thurston	71,374	28,267	4,228
Wahkiakum	1,197	704	98
Walla Walla	10,836	9,258	817
Whatcom	48,451	28,462	3,250
Whitman	9,129	6,355	713
Yakima	36,608	28,882	2,882
Totals	**1,668,575**	**841,772**	**101,161**
	63.89%	**32.23%**	**3.87%**

Commissioner of Public Lands

COUNTY	MIKE COOPER(D)	DOUG SUTHERLAND(R)	STEVE LAYMAN(L)
Adams	1,173	3,418	112
Asotin	3,063	4,718	237
Benton	17,562	41,003	1,733
Chelan	8,237	17,980	828
Clallam	13,541	18,114	1,124
Clark	64,916	84,627	5,313
Columbia	460	1,409	53
Cowlitz	18,017	20,157	1,240
Douglas	3,433	8,667	370
Ferry	1,025	1,934	120
Franklin	4,812	10,064	438
Garfield	280	876	26
Grant	6,886	16,417	743
Grays Harbor	10,609	14,904	716
Island	14,901	18,423	1,476
Jefferson	9,465	7,030	617
King	456,907	319,257	27,634
Kitsap	51,970	54,819	3,982
Kittitas	5,716	8,698	510
Klickitat	3,192	4,943	338
Lewis	8,590	20,047	889
Lincoln	1,407	3,655	150
Mason	9,554	12,878	837
Okanogan	4,998	9,217	624
Pacific	4,235	4,913	315
Pend Orielle	2,046	3,421	258
Pierce	127,213	159,691	8,535
San Juan	5,308	3,448	508
Skagit	20,864	26,028	1,662
Skamania	1,903	2,629	219
Snohomish	134,777	130,970	8,706
Spokane	75,245	104,699	6,671
Stevens	5,672	12,248	745
Thurston	47,000	53,906	3,425
Wahkiakum	761	1,202	64
Walla Walla	6,934	13,370	591
Whatcom	39,578	39,338	2,847
Whitman	6,634	9,043	609
Yakima	24,323	41,280	2,906
Totals	**1,223,207**	**1,309,441**	**88,171**
	46.67%	**49.96%**	**3.36%**

Governor, Page 1

Note: On June 6, 2005, Superior Court Judge John Bridges ruled that four votes would be removed from Dino Rossi (R) and one vote from Ruth Bennett (L). The spreadsheet below represents the results as certified by the respective County Canvassing Boards. (Prior to the ruling.)

County	Christine Gregoire(D)					Dino Rossi(R)					Ruth Bennett(L)				
	Manual Recount	Gain/ Loss	Machine Recount	Gain/ Loss	Original Count	Manual Recount	Gain/ Loss	Machine Recount	Gain/ Loss	Original Count	Manual Recount	Gain/ Loss	Machine Recount	Gain/ Loss	Original Count
Adams	1,529	0	1,529	12	1,517	3,481	-5	3,486	27	3,459	81	0	81	2	79
Asotin	3,530	5	3,525	1	3,524	4,914	10	4,904	-1	4,905	193	0	193	0	193
Benton	19,834	3	19,831	1	19,830	44,895	5	44,890	2	44,888	1,118	0	1,118	-1	1,119
Chelan	10,077	0	10,077	3	10,074	18,438	1	18,437	1	18,436	523	0	523	0	523
Clallam	16,230	4	16,226	1	16,225	18,836	4	18,832	1	18,831	920	1	919	0	919
Clark	72,828	28	72,800	3	72,797	85,924	30	85,894	7	85,887	4,123	0	4,123	0	4,123
Columbia	671	0	671	1	670	1,371	1	1,370	0	1,370	37	0	37	0	37
Cowlitz	20,204	-3	20,207	-29	20,236	20,045	-2	20,047	-40	20,087	1,094	1	1,093	-1	1,094
Douglas	4,360	1	4,359	2	4,357	8,667	1	8,666	4	8,662	219	0	219	1	218
Ferry	1,278	0	1,278	3	1,275	1,900	0	1,900	2	1,898	118	0	118	0	118
Franklin	4,977	10	4,967	-1	4,968	10,634	15	10,619	1	10,618	227	0	227	1	226
Garfield	428	0	428	1	427	840	0	840	1	839	25	0	25	0	25
Grant	7,821	-5	7,826	26	7,800	17,431	2	17,429	44	17,385	535	0	535	1	534
Grays Harbor	13,729	10	13,719	6	13,713	13,457	8	13,449	5	13,444	575	0	575	0	575
Island	16,895	7	16,888	0	16,888	20,000	3	19,997	5	19,992	814	0	814	0	814
Jefferson	10,650	8	10,642	1	10,641	7,295	6	7,289	-4	7,293	466	0	466	1	465
King	506,194	358	505,836	593	505,243	351,306	179	351,127	348	350,779	18,952	16	18,936	30	18,906
Kitsap	56,236	72	56,164	15	56,149	57,775	82	57,693	-19	57,712	3,097	7	3,090	-7	3,097
Kittitas	6,125	0	6,125	19	6,106	9,567	0	9,567	26	9,541	277	0	277	2	275
Klickitat	3,919	0	3,919	0	3,919	4,767	0	4,767	1	4,766	265	0	265	0	265
Lewis	10,247	2	10,245	2	10,243	20,851	9	20,842	4	20,838	757	1	756	0	756
Lincoln	1,850	0	1,850	0	1,850	3,686	0	3,686	1	3,685	100	0	100	0	100
Mason	11,797	9	11,788	1	11,787	12,519	12	12,507	2	12,505	680	-2	682	1	681
Okanogan	6,107	6	6,101	1	6,100	9,460	10	9,450	-1	9,451	468	3	465	0	465

(Continued on page 50.)

Governor, Page 2

(Continued from page 49.)

Note: On June 6, 2005, Superior Court Judge John Bridges ruled that four votes would be removed from Dino Rossi (R) and one vote from Ruth Bennett (L). The spreadsheet below represents the results as certified by the respective County Canvassing Boards. (Prior to the ruling.)

County	Christine Gregoire(D)					Dino Rossi(R)					Ruth Bennett(L)				
	Manual Recount	Gain/ Loss	Machine Recount	Gain/ Loss	Original Count	Manual Recount	Gain/ Loss	Machine Recount	Gain/ Loss	Original Count	Manual Recount	Gain/ Loss	Machine Recount	Gain/ Loss	Original Count
Pacific	5,210	0	5,210	1	5,209	4,730	0	4,730	0	4,730	296	1	295	0	295
Pend Oreille	2,567	0	2,567	6	2,561	3,368	2	3,366	2	3,364	179	0	179	0	179
Pierce	145,431	232	145,199	242	144,957	157,905	201	157,704	261	157,443	7,255	14	7,241	11	7,230
San Juan	5,872	0	5,872	0	5,872	3,660	0	3,660	-1	3,661	320	-1	321	1	320
Skagit	23,250	-16	23,266	71	23,195	27,219	-5	27,224	89	27,135	1,264	-3	1,267	7	1,260
Skamania	2,233	1	2,232	0	2,232	2,525	3	2,522	0	2,522	178	0	178	0	178
Snohomish	139,189	119	139,070	131	138,939	145,628	75	145,553	130	145,423	6,861	9	6,852	10	6,842
Spokane	90,581	8	90,573	121	90,452	105,584	15	105,569	134	105,435	3,881	3	3,878	6	3,872
Stevens	6,992	0	6,992	0	6,992	12,295	2	12,293	0	12,293	566	0	566	0	566
Thurston	58,970	15	58,955	2	58,953	49,426	13	49,413	4	49,409	2,575	1	2,574	0	2,574
Wahkiakum	993	0	993	0	993	1,099	-1	1,100	1	1,099	61	0	61	0	61
Walla Walla	8,008	2	8,006	59	7,947	14,290	13	14,277	37	14,240	378	-3	381	5	376
Whatcom	44,072	16	44,056	3	44,053	42,000	22	41,978	0	41,978	2,179	2	2,177	0	2,177
Whitman	7,722	7	7,715	-9	7,724	9,365	2	9,363	-4	9,367	457	0	457	-1	458
Yakima	24,755	20	24,735	0	24,735	46,079	35	46,044	0	46,044	1,351	0	1,351	0	1,351
Totals	**1,373,361**	**919**	**1,372,442**	**1,289**	**1,371,153**	**1,373,232**	**748**	**1,372,484**	**1,070**	**1,371,414**	**63,465**	**50**	**63,415**	**69**	**63,346**
	49%		**49%**		**49%**	**49%**		**49%**		**49%**	**2%**		**2%**		**2%**

Insurance Commissioner

COUNTY	MIKE KREIDLER(D)	JOHN ADAMS(R)	STEPHEN D. STEELE(L)
Adams	1,494	2,944	120
Asotin	3,377	4,145	350
Benton	21,625	35,226	2,285
Chelan	10,140	15,148	1,069
Clallam	15,916	14,084	1,614
Clark	73,022	70,711	6,860
Columbia	623	1,134	74
Cowlitz	21,030	15,507	1,864
Douglas	4,404	7,224	422
Ferry	1,204	1,563	167
Franklin	5,393	8,554	568
Garfield	356	719	42
Grant	8,009	14,508	1,007
Grays Harbor	14,431	9,753	1,135
Island	16,629	15,961	1,325
Jefferson	10,437	5,681	836
King	505,918	248,662	31,360
Kitsap	57,996	46,221	4,717
Kittitas	6,444	7,258	649
Klickitat	3,688	3,984	455
Lewis	11,368	15,534	1,320
Lincoln	1,736	2,983	231
Mason	12,170	9,498	1,094
Okanogan	5,781	7,580	832
Pacific	5,083	3,542	452
Pend Orielle	2,334	2,882	345
Pierce	153,367	123,520	10,803
San Juan	5,534	2,828	556
Skagit	24,066	21,174	2,118
Skamania	2,215	2,032	294
Snohomish	146,910	112,157	10,868
Spokane	84,058	91,085	8,162
Stevens	6,542	10,369	991
Thurston	62,758	35,877	4,036
Wahkiakum	916	852	120
Walla Walla	8,127	11,361	737
Whatcom	42,093	33,103	3,869
Whitman	7,234	7,724	738
Yakima	29,336	35,495	2,810
Totals	**1,393,764**	**1,058,583**	**107,295**
	54.45%	**41.35%**	**4.19%**

Lt. Governor

COUNTY	BRAD OWEN(D)	JIM WIEST(R)	JOCELYN A LANGLOIS(L)	BERN HAGGERTY(G)
Adams	1,784	2,778	152	54
Asotin	3,507	4,252	312	126
Benton	25,068	33,413	2,925	742
Chelan	10,741	14,929	1,150	407
Clallam	18,242	13,773	1,378	837
Clark	74,984	72,280	5,693	2,796
Columbia	774	1,073	61	16
Cowlitz	21,627	15,705	1,845	611
Douglas	4,702	7,267	466	121
Ferry	1,254	1,619	154	71
Franklin	6,241	8,275	545	128
Garfield	465	692	39	14
Grant	8,898	14,334	980	286
Grays Harbor	17,324	7,774	1,009	398
Island	17,820	15,681	1,468	786
Jefferson	11,015	5,332	819	587
King	502,464	236,384	42,226	35,900
Kitsap	63,476	41,531	4,905	2,177
Kittitas	7,215	6,699	722	364
Klickitat	3,917	3,961	394	206
Lewis	13,294	15,195	1,254	452
Lincoln	2,151	2,923	173	49
Mason	15,518	7,167	1,024	503
Okanogan	6,447	7,542	707	385

COUNTY	BRAD OWEN(D)	JIM WIEST(R)	JOCELYN A LANGLOIS(L)	BERN HAGGERTY(G)
Pacific	5,626	3,308	494	184
Pend Orielle	2,525	2,981	256	96
Pierce	160,752	117,205	12,112	4,365
San Juan	5,317	2,798	551	671
Skagit	25,212	20,481	2,133	1,239
Skamania	2,266	2,077	244	151
Snohomish	151,569	107,079	11,683	5,037
Spokane	88,439	93,482	6,883	2,767
Stevens	7,223	10,547	879	341
Thurston	63,612	33,945	4,004	4,102
Wahkiakum	1,004	873	94	46
Walla Walla	9,526	10,540	826	310
Whatcom	41,782	32,295	3,351	4,817
Whitman	7,617	7,800	735	408
Yakima	32,107	33,800	2,501	778
Totals	**1,443,505**	**1,019,790**	**117,147**	**73,328**
	54.39%	**38.42%**	**4.41%**	**2.76%**

Secretary of State

COUNTY	LAURA RUDERMAN(D)	SAM REED(R)	JACQUELINE PASSEY(L)
Adams	1,298	3,362	101
Asotin	3,423	4,474	238
Benton	17,723	42,189	1,780
Chelan	8,752	18,037	705
Clallam	14,711	17,795	1,151
Clark	67,285	83,588	4,656
Columbia	532	1,352	49
Cowlitz	19,322	19,274	1,277
Douglas	3,912	8,472	319
Ferry	1,211	1,744	138
Franklin	4,756	10,072	367
Garfield	356	818	29
Grant	7,672	16,181	691
Grays Harbor	12,105	13,441	808
Island	14,930	19,649	1,063
Jefferson	9,567	7,441	613
King	428,360	368,893	25,980
Kitsap	51,532	56,828	3,557
Kittitas	5,519	8,912	452
Klickitat	3,571	4,529	331
Lewis	9,643	19,692	901
Lincoln	1,619	3,514	133
Mason	10,262	12,720	790
Okanogan	5,612	8,706	623

COUNTY	LAURA RUDERMAN(D)	SAM REED(R)	JACQUELINE PASSEY(L)
Pacific	4,815	4,397	355
Pend Orielle	2,235	3,345	248
Pierce	135,331	151,733	8,457
San Juan	5,058	3,729	477
Skagit	21,024	26,560	1,587
Skamania	2,035	2,472	227
Snohomish	130,380	138,465	8,215
Spokane	79,612	104,629	5,801
Stevens	6,783	11,258	704
Thurston	40,084	63,581	3,086
Wahkiakum	827	1,156	68
Walla Walla	7,097	13,474	590
Whatcom	38,577	41,438	3,008
Whitman	7,095	8,857	567
Yakima	24,673	42,644	1,955
Totals	**1,209,299**	**1,369,421**	**82,097**
	45.44%	**51.46%**	**3.08%**

Superintendent of Public Instruction

COUNTY	JUDITH BILLINGS(NP)	TERESA (TERRY) BERGESON(NP)
Adams	1,838	2,456
Asotin	2,477	4,513
Benton	21,321	32,396
Chelan	11,692	12,279
Clallam	12,310	15,879
Clark	50,518	81,452
Columbia	655	1,094
Cowlitz	14,673	20,398
Douglas	5,781	5,483
Ferry	1,138	1,517
Franklin	5,635	7,557
Garfield	422	620
Grant	9,169	12,611
Grays Harbor	11,383	12,721
Island	12,820	17,879
Jefferson	6,879	8,508
King	325,381	380,080
Kitsap	44,465	56,818
Kittitas	6,397	7,077
Klickitat	2,847	4,253
Lewis	12,669	13,916
Lincoln	1,950	2,712
Mason	8,598	12,409
Okanogan	5,949	7,078

COUNTY	JUDITH BILLINGS(NP)	TERESA (TERRY) BERGESON(NP)
Pacific	3,575	4,638
Pend Orielle	2,197	2,887
Pierce	127,299	137,207
San Juan	3,494	4,348
Skagit	19,024	24,452
Skamania	1,678	2,375
Snohomish	109,956	138,632
Spokane	69,481	98,613
Stevens	6,655	9,292
Thurston	43,325	53,842
Wahkiakum	675	1,045
Walla Walla	7,240	11,537
Whatcom	30,876	38,461
Whitman	6,283	7,857
Yakima	28,187	36,668
Totals	**1,036,912**	**1,293,560**
	44.49%	**55.50%**

Supreme Court, Position 1

COUNTY	JIM JOHNSON(NP)	MARY KAY BECKER(NP)
Adams	2,785	1,406
Asotin	4,083	2,945
Benton	32,319	19,838
Chelan	14,418	9,132
Clallam	13,876	13,240
Clark	70,398	59,407
Columbia	1,144	537
Cowlitz	19,286	15,522
Douglas	6,846	4,048
Ferry	1,524	1,095
Franklin	8,796	4,460
Garfield	635	369
Grant	13,820	7,633
Grays Harbor	12,373	10,516
Island	15,411	13,883
Jefferson	6,867	8,345
King	311,514	374,990
Kitsap	53,402	45,372
Kittitas	7,499	5,344
Klickitat	3,960	3,137
Lewis	16,650	8,836
Lincoln	3,041	1,502
Mason	11,815	8,059
Okanogan	7,456	5,181

COUNTY	JIM JOHNSON(NP)	MARY KAY BECKER(NP)
Pacific	4,095	3,675
Pend Orielle	2,870	2,172
Pierce	132,118	118,639
San Juan	2,992	4,758
Skagit	21,681	21,328
Skamania	2,202	1,800
Snohomish	129,828	112,529
Spokane	97,836	70,393
Stevens	9,507	6,138
Thurston	47,505	40,580
Wahkiakum	951	744
Walla Walla	10,962	7,304
Whatcom	30,674	40,126
Whitman	7,776	6,178
Yakima	37,279	25,158
Totals	**1,178,194**	**1,086,319**
	52.02%	**47.97%**

Supreme Court, Position 5

COUNTY	BARBARA MADSEN(NP)
Adams	3,622
Asotin	6,237
Benton	43,089
Chelan	19,832
Clallam	19,556
Clark	108,656
Columbia	1,437
Cowlitz	29,099
Douglas	9,182
Ferry	2,137
Franklin	11,198
Garfield	900
Grant	18,002
Grays Harbor	18,443
Island	23,148
Jefferson	13,123
King	557,105
Kitsap	86,103
Kittitas	11,022
Klickitat	6,065
Lewis	19,436
Lincoln	3,324
Mason	15,796
Okanogan	9,834

COUNTY	BARBARA MADSEN(NP)
Pacific	6,140
Pend Orielle	3,874
Pierce	221,631
San Juan	6,295
Skagit	36,104
Skamania	3,421
Snohomish	213,156
Spokane	146,246
Stevens	12,665
Thurston	70,016
Wahkiakum	1,391
Walla Walla	15,810
Whatcom	49,907
Whitman	12,214
Yakima	56,961
Totals	**1,892,177**
	100%

Supreme Court, Position 6

COUNTY	RICHARD B. SANDERS(NP)	TERRY SEBRING(NP)
Adams	2,658	1,308
Asotin	4,160	2,406
Benton	32,857	16,479
Chelan	12,305	9,538
Clallam	15,993	9,245
Clark	76,422	46,003
Columbia	973	584
Cowlitz	18,831	14,064
Douglas	5,722	4,697
Ferry	1,464	974
Franklin	8,523	4,133
Garfield	568	361
Grant	12,271	7,967
Grays Harbor	12,327	8,939
Island	16,432	10,857
Jefferson	8,666	5,666
King	403,477	250,621
Kitsap	59,335	35,378
Kittitas	7,638	4,608
Klickitat	4,410	2,305
Lewis	15,637	8,032
Lincoln	2,436	1,442
Mason	11,321	7,118
Okanogan	7,531	4,617

COUNTY	RICHARD B. SANDERS(NP)	TERRY SEBRING(NP)
Pacific	4,271	2,890
Pend Orielle	2,927	1,862
Pierce	136,259	107,873
San Juan	4,742	2,398
Skagit	24,502	15,957
Skamania	2,378	1,476
Snohomish	141,457	91,586
Spokane	97,947	63,099
Stevens	8,790	5,569
Thurston	50,964	31,219
Wahkiakum	902	669
Walla Walla	10,911	6,135
Whatcom	37,250	21,946
Whitman	8,450	4,676
Yakima	37,291	22,380
Totals	**1,310,998**	**837,077**
	61.03%	**38.96%**

Treasurer

COUNTY	MIKE MURPHY(D)	OSCAR S. LEWIS(R)	JOHN SAMPLE(L)
Adams	2,007	2,553	111
Asotin	4,190	3,730	214
Benton	26,713	32,136	2,189
Chelan	12,621	13,257	934
Clallam	18,344	13,539	1,463
Clark	82,995	66,160	5,640
Columbia	882	930	67
Cowlitz	24,390	13,749	1,497
Douglas	5,624	6,400	342
Ferry	1,463	1,399	158
Franklin	6,937	7,794	468
Garfield	534	600	40
Grant	10,399	12,962	817
Grays Harbor	17,852	7,285	949
Island	18,987	15,061	1,186
Jefferson	11,387	5,187	747
King	553,584	220,349	29,332
Kitsap	65,132	40,981	4,238
Kittitas	7,690	6,352	586
Klickitat	4,354	3,572	401
Lewis	14,011	14,028	1,236
Lincoln	2,296	2,664	169
Mason	14,184	8,229	960
Okanogan	7,244	6,850	748

COUNTY	MIKE MURPHY(D)	OSCAR S. LEWIS(R)	JOHN SAMPLE(L)
Pacific	6,048	3,049	384
Pend Orielle	2,842	2,565	290
Pierce	171,639	109,059	9,980
San Juan	6,054	2,590	510
Skagit	27,413	19,190	1,872
Skamania	2,564	1,835	282
Snohomish	162,101	100,963	9,994
Spokane	102,307	77,719	6,899
Stevens	8,167	9,182	870
Thurston	69,998	30,525	3,825
Wahkiakum	1,169	741	86
Walla Walla	10,542	9,669	641
Whatcom	46,883	30,693	3,147
Whitman	8,874	6,822	635
Yakima	35,078	31,385	2,237
Totals	**1,575,499**	**941,754**	**96,144**
	60.28%	**36.03%**	**3.67%**

2004 Registration and Turnout Original Certified Results

COUNTY	TOTAL PRECINCTS	BALLOTS COUNTED	REGISTERED VOTERS	TURNOUT PERCENTAGE
Adams	31	5,200	6,477	80.28%
Asotin	26	8,961	11,805	75.91%
Benton	178	67,687	85,586	79.09%
Chelan	80	29,617	37,395	79.20%
Clallam	93	37,362	43,520	85.85%
Clark	180	172,265	207,611	82.97%
Columbia	13	2,144	2,542	84.34%
Cowlitz	92	42,823	53,914	79.43%
Douglas	45	13,483	16,994	79.34%
Ferry	36	3,385	4,088	82.80%
Franklin	75	16,428	21,235	77.36%
Garfield	12	1,331	1,524	87.34%
Grant	65	26,220	32,760	80.04%
Grays Harbor	55	28,256	36,647	77.10%
Island	65	39,070	43,688	89.43%
Jefferson	50	18,772	21,165	88.69%
King	2616	898,238	1,082,406	82.99%
Kitsap	185	119,458	138,956	85.97%
Kittitas	58	16,220	19,817	81.85%
Klickitat	29	9,309	12,163	76.54%
Lewis	79	32,945	38,007	86.68%
Lincoln	46	5,900	6,642	88.83%
Mason	57	25,836	31,083	83.12%
Okanogan	222	16,614	20,066	82.80%
Pacific	37	10,620	13,195	80.49%

COUNTY	TOTAL PRECINCTS	BALLOTS COUNTED	REGISTERED VOTERS	TURNOUT PERCENTAGE
Pend Oreille	27	6,262	7,486	83.65%
Pierce	374	317,002	405,023	78.27%
San Juan	17	10,149	11,246	90.25%
Skagit	116	52,577	63,185	83.21%
Skamania	25	5,193	6,305	82.36%
Snohomish	698	296,968	352,238	84.31%
Spokane	286	203,871	251,184	81.16%
Stevens	55	20,606	28,414	72.52%
Thurston	281	113,989	137,742	82.76%
Wahkiakum	11	2,255	2,592	87.00%
Walla Walla	59	23,271	29,279	79.48%
Whatcom	119	91,497	106,094	86.24%
Whitman	56	18,068	21,082	85.70%
Yakima	137	73,647	97,052	75.88%
Statewide Totals	**6,686**	**2,883,499**	**3,508,208**	**82.19%**

2004 Original Count Turnout Percentage Map

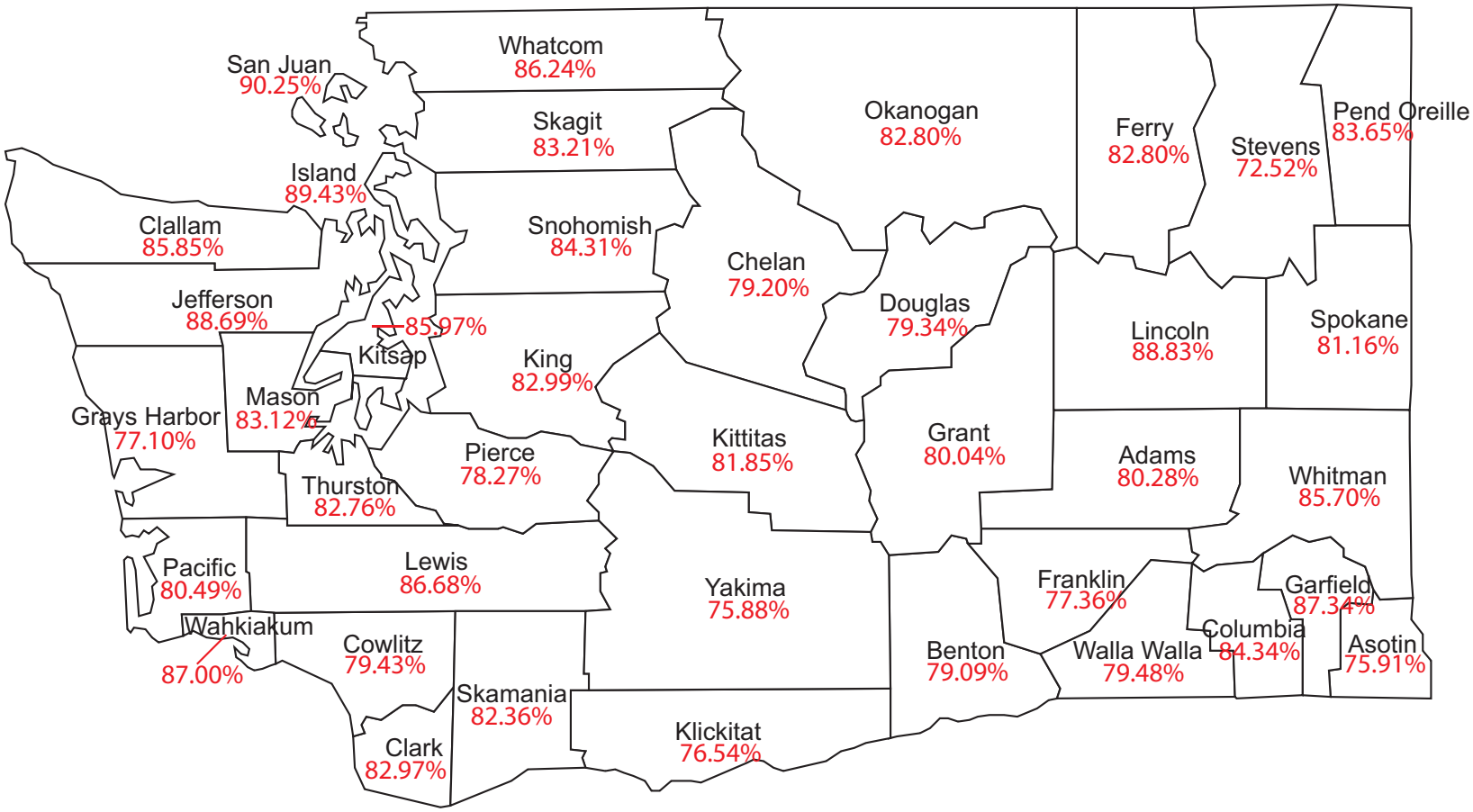

2004 Governor's Mandatory Machine Recount, Registration and Turnout

COUNTY	TOTAL PRECINCTS	BALLOTS COUNTED	REGISTERED VOTERS	TURNOUT PERCENTAGE
Adams	31	5,207	6,477	80.39%
Asotin	26	8,961	11,805	75.91%
Benton	178	67,690	85,586	79.09%
Chelan	80	29,617	37,468	79.05%
Clallam	93	37,363	43,520	85.85%
Clark	180	172,274	207,556	83.00%
Columbia	13	2,144	2,542	84.34%
Cowlitz	92	42,724	53,914	79.24%
Douglas	45	13,266	16,957	78.23%
Ferry	36	3,385	4,082	82.93%
Franklin	75	16,425	21,235	77.35%
Garfield	12	1,331	1,525	87.28%
Grant	65	26,272	32,853	79.97%
Grays Harbor	55	28,256	36,642	77.11%
Island	65	39,074	43,853	89.10%
Jefferson	50	18,772	21,165	88.69%
King	2616	898,574	1,082,406	83.02%
Kitsap	185	119,459	138,956	85.97%
Kittitas	58	16,254	19,492	83.39%
Klickitat	29	9,309	12,138	76.69%
Lewis	79	32,948	37,815	87.13%
Lincoln	46	5,900	6,642	88.83%
Mason	57	25,839	31,083	83.13%
Okanogan	222	16,613	20,066	82.79%
Pacific	37	10,621	13,171	80.64%
Pend Oreille	27	6,114	7,465	81.90%
Pierce	374	317,011	405,023	78.27%
San Juan	17	10,145	11,246	90.21%
Skagit	116	52,724	63,185	83.44%
Skamania	25	5,193	6,305	82.36%
Snohomish	698	297,191	352,238	84.37%
Spokane	286	203,878	251,184	81.17%
Stevens	55	20,606	28,414	72.52%
Thurston	281	113,994	137,742	82.76%
Wahkiakum	11	2,255	2,592	87.00%
Walla Walla	59	23,269	29,279	79.47%
Whatcom	119	91,501	106,094	86.25%
Whitman	56	17,535	27,310	64.21%
Yakima	137	73,647	97,052	75.88%
Statewide Totals	**6,686**	**2,883,341**	**3,514,078**	**82.05%**

2004 Governor's Mandatory Machine Recount Turnout Percentage Map



2004 Governor's Requested Manual Recount Voter Registration and Turnout

COUNTY	TOTAL PRECINCTS	BALLOTS COUNTED	REGISTERED VOTERS	TURNOUT PERCENTAGE
Adams	31	5,204	6,477	80.35%
Asotin	26	8,961	11,805	75.91%
Benton	178	67,690	85,586	79.09%
Chelan	80	29,618	37,395	79.20%
Clallam	93	37,363	43,520	85.85%
Clark	180	172,277	207,611	82.98%
Columbia	13	2,145	2,542	84.38%
Cowlitz	92	42,723	53,914	79.24%
Douglas	45	13,263	16,994	78.05%
Ferry	36	3,385	4,088	82.80%
Franklin	75	16,523	21,235	77.81%
Garfield	12	1,331	1,524	87.34%
Grant	65	26,263	32,760	80.17%
Grays Harbor	55	28,258	36,647	77.11%
Island	65	39,076	43,688	89.44%
Jefferson	50	18,772	21,165	88.69%
King	2,616	899,199	1,082,406	83.07%
Kitsap	185	119,443	138,956	85.96%
Kittitas	58	16,253	19,817	82.02%
Klickitat	29	9,309	12,163	76.54%
Lewis	79	32,948	38,007	86.69%
Lincoln	46	5,900	6,642	88.83%
Mason	57	25,839	31,083	83.13%
Okanogan	222	16,613	20,066	82.79%

COUNTY	TOTAL PRECINCTS	BALLOTS COUNTED	REGISTERED VOTERS	TURNOUT PERCENTAGE
Pacific	37	10,621	13,195	80.49%
Pend Oreille	27	6,268	7,486	83.73%
Pierce	374	317,012	405,023	78.27%
San Juan	17	10,145	11,246	90.21%
Skagit	116	52,705	63,185	83.41%
Skamania	25	5,193	6,305	82.36%
Snohomish	698	297,187	352,238	84.37%
Spokane	286	203,886	251,184	81.17%
Stevens	55	20,606	28,414	72.52%
Thurston	281	113,996	137,742	82.76%
Wahkiakum	11	2,255	2,592	87.00%
Walla Walla	59	23,269	29,279	79.47%
Whatcom	119	91,515	106,094	86.26%
Whitman	56	18,122	21,082	85.96%
Yakima	137	73,647	97,052	75.88%
Statewide Totals	**6,686**	**2,884,783**	**3,508,208**	**82.23%**

2004 Governor's Requested Manual Recount Turnout Percentage Map

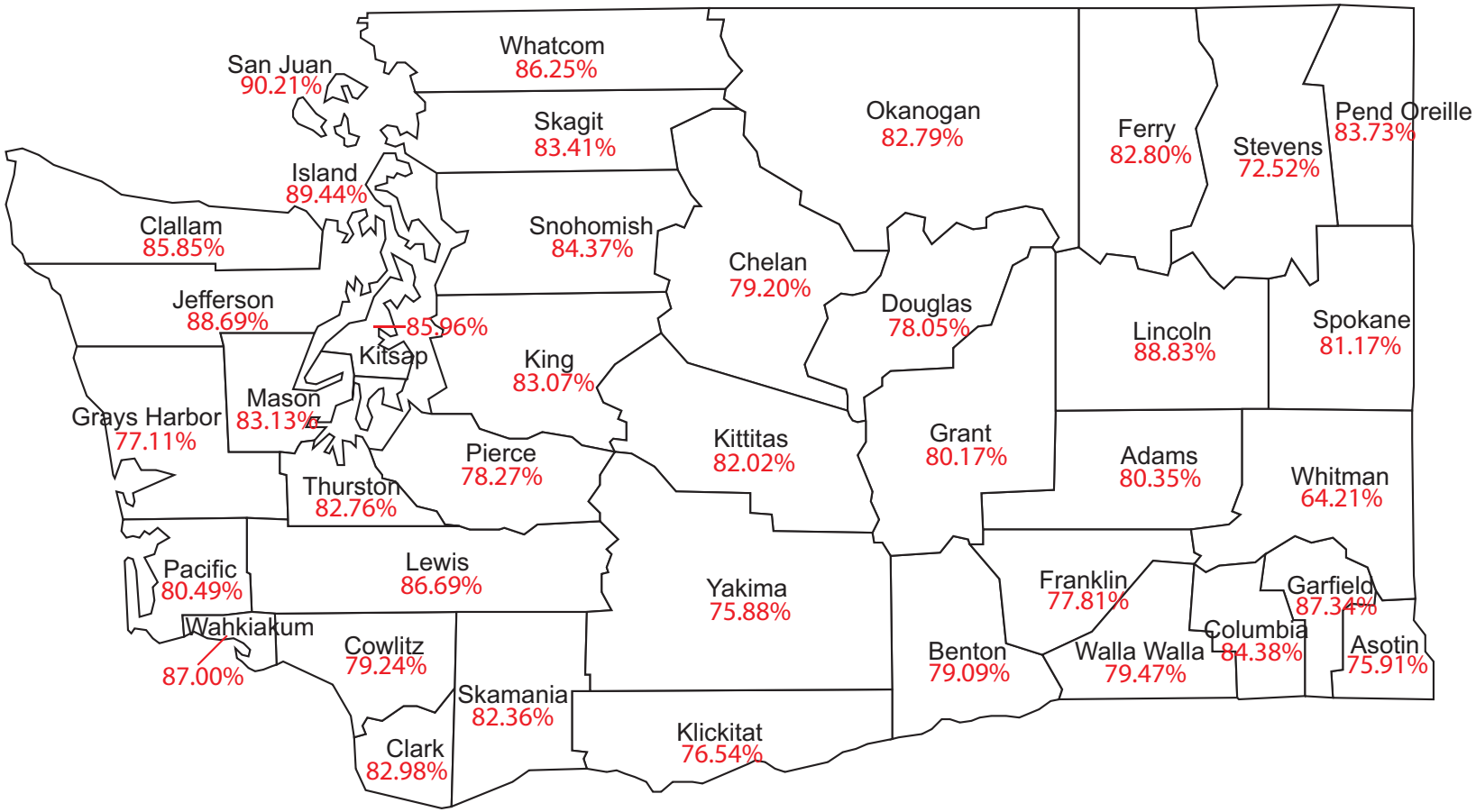

2004 Vote by Mail Statistics

COUNTY/LOCAL ELECTION JURISDICTION (COUNTY NAME & CONG DIST.#'S)	TOTAL REQUESTED ABSENTEE BALLOTS	TOTAL RETURNED ABSENTEE BALLOTS	TOTAL COUNTED ABSENTEE BALLOTS
Adams (4,5)	5,777	5,218	4,759
Asotin (5)	4,263	3,761	3,751
Benton (4)	48,954	42,022	41,950
Chelan (4)	27,985	24,350	24,235
Clallam (6)	43,520	37,515	37,312
Clark (3)	138,778	122,445	121,679
Columbia (5)	1,398	1,259	1,258
Cowlitz (3)	41,564	35,747	35,618
Douglas (4)	11,364	9,181	9,986
Ferry (5)	4088	3,383	3,368
Franklin (4)	7,742	6,962	6,881
Garfield (5)	1,054	992	988
Grant (4)	18,589	16,852	16,773
Grays Harbor (6)	22,000	17,753	17,679
Island (2)	32,114	25,633	25,545
Jefferson (6)	14,795	13,774	13,554
King (1,2,7,8,9)	646,537	566,291	565,014
Kitsap (1 & 6)	104,472	94,442	93,293
Kittitas (4)	11,423	8,877	8,821
Klickitat (4)	5,781	3,994	3,976
Lewis (3)	37,707	32,766	32,596
Lincoln (5)	4,894	4,544	4,540
Mason (6)	20,593	17,675	17,594

COUNTY/LOCAL ELECTION JURISDICTION (COUNTY NAME & CONG DIST.#'S)	TOTAL REQUESTED ABSENTEE BALLOTS	TOTAL RETURNED ABSENTEE BALLOTS	TOTAL COUNTED ABSENTEE BALLOTS
Okanogan (5)	20,066	16,704	16,550
Pacific (3)	8,026	7,169	7,085
Pend Orielle (5)	7,486	6,301	6,262
Pierce (6,8,9)	293,009	248,748	254,555
San Juan (2)	7,460	6,888	6,860
Skagit (2)	44,478	30,739	30,523
Skamania (3,4)	6,305	5,194	5,167
Snohomish	219,219	194,923	194,019
Spokane (5)	149,583	133,081	131,172
Stevens (5)	12,366	10,632	10,599
Thurston (3,9)	98,567	84,765	84,255
Wahkiakum (3)	1,863	1,669	1,665
Walla Walla (5)	16,947	15,366	15,249
Whatcom (2)	77,254	67,037	66,673
Whitman (5)	7,165	6,538	6,244
Yakima (4)	66,528	54,719	54,410
TOTALS	**2,291,714**	**1,985,909**	**1,982,458**

2004 Provisional Ballot Statistics from the Election Assistance Commission (EAC)* Survey

COUNTY/LOCAL ELECTION JURISDICTION (COUNTY NAME & CONG DIST. #'S)	TOTAL PROVISIONAL BALLOTS CAST	TOTAL PROVISIONAL BALLOTS COUNTED
Adams (4,5)	143	108
Asotin (5)	383	328
Benton (4)	1,686	1,288
Chelan (4)	832	560
Clallam (6)	103	50
Clark (3)	5,358	4,359
Columbia (5)	22	13
Cowlitz (3)	1,051	884
Douglas (4)	394	294
Ferry (5)	25	17
Franklin (4)	311	158
Garfield (5)	10	8
Grant (4)	319	245
Grays Harbor (6)	1,137	355
Island (2)	913	674
Jefferson (6)	275	169
King (1,2,7,8,9)	32,996	28,010
Kitsap (1 & 6)	2,819	2,065
Kittitas (4)	870	453
Klickitat (4)	189	114
Lewis (3)	221	132
Lincoln (5)	80	70
Mason (6)	754	630

COUNTY/LOCAL ELECTION JURISDICTION (COUNTY NAME & CONG DIST. #'S)	TOTAL PROVISIONAL BALLOTS CAST	TOTAL PROVISIONAL BALLOTS COUNTED
Okanogan (5)	106	63
Pacific (3)	159	104
Pend Orielle (5)	17	7
Pierce (6,8,9)	11,196	9,203
San Juan (2)	87	29
Skagit (2)	1,536	1,228
Skamania (3,4)	40	26
Snohomish	9,234	6,937
Spokane (5)	5,681	4,053
Stevens (5)	744	560
Thurston (3,9)	4,937	4,166
Wahkiakum (3)	22	18
Walla Walla (5)	473	342
Whatcom (2)	4,266	3,214
Whitman (5)	1,522	783
Yakima (4)	2,870	2,383
TOTALS	**93,781**	**74,100**

**The Election Assistance Commission is the new federal agency created by the Help America Vote Act (HAVA).*

HISTORICAL ELECTION TURNOUT STATISTICS

1992 Presidential Primary

COUNTY	MAY 19, 1992		
	REG VOTERS	BALLOTS	TURNOUT %
Adams	5,405	1,221	22.59%
Asotin	8,401	619	7.37%
Benton	57,513	11,013	19.15%
Chelan	25,501	3,543	13.89%
Clallam	31,117	4,668	15.00%
Clark	108,537	16,785	15.46%
Columbia	2,306	299	12.97%
Cowlitz	36,601	8,653	23.64%
Douglas	12,036	3,585	29.79%
Ferry	2,850	619	21.72%
Franklin	13,764	1,570	11.41%
Garfield	1,478	162	10.96%
Grant	23,633	4,239	17.94%
Grays Harbor	29,361	4,581	15.60%
Island	28,625	6,386	22.31%
Jefferson	13,282	5,796	43.64%
King	791,408	89,863	11.35%
Kitsap	91,610	10,838	11.83%
Kittitas	13,199	1,693	12.83%
Klickitat	7,969	1,553	19.49%
Lewis	29,832	5,029	16.86%
Lincoln	5,520	991	17.95%
Mason	20,519	2,999	14.62%
Okanogan	15,405	2,311	15.00%
Pacific	10,205	2,101	20.59%

COUNTY	MAY 19, 1992		
	REG VOTERS	BALLOTS	TURNOUT %
Pend Orielle	5,364	1,830	34.12%
Pierce	248,695	27,229	10.95%
San Juan	6,907	1,653	23.93%
Skagit	43,003	4,268	9.92%
Skamania	3,965	841	21.21%
Snohomish	227,914	25,026	10.98%
Spokane	176,822	19,595	11.08%
Stevens	15,780	3,422	21.69%
Thurston	87,334	14,816	16.96%
Wahkiakum	2,056	832	40.47%
Walla Walla	22,049	6,240	28.30%
Whatcom	67,764	5,662	8.36%
Whitman	19,234	1,469	7.64%
Yakima	72,455	17,662	24.38%
TOTAL	**2,385,419**	**321,662**	**13.48%**
Total Votes Cast	**May 19, 1992**		
	Reg Voters	**Ballots**	**Turnout %**
Republican Party	**2,385,419**	**129,655**	**5.44%**
Democratic Party	**2,385,419**	**147,981**	**6.20%**
Total Turn Out	**2,385,419**	**277,636**	**11.64%**

Washington has not required party affiliation for voter registration since 1934.

We have no voter registration percentages by party.

Turn out percentages are based on total registration for the state.

Libertarian Party captured 5% of the vote in the 2000 General Election and became a Major Political Party.

1996 Presidential Primary

COUNTY	MARCH 26, 1996		
	REG VOTERS	BALLOTS	TURNOUT %
Adams	6,040	1,382	23.00%
Asotin	11,627	744	6.00%
Benton	74,688	9,142	12.00%
Chelan	32,544	4,856	15.00%
Clallam	39,853	7,271	18.00%
Clark	142,260	36,735	26.00%
Columbia	2,638	1,095	42.00%
Cowlitz	44,355	25,157	57.00%
Douglas	15,303	6,502	42.00%
Ferry	3,479	2,038	59.00%
Franklin	17,001	3,414	20.00%
Garfield	1,601	805	50.00%
Grant	28,751	5,286	18.00%
Grays Harbor	36,049	4,806	13.00%
Island	36,244	5,854	16.00%
Jefferson	17,050	4,103	24.00%
King	926,927	234,992	25.00%
Kitsap	120,729	27,040	22.00%
Kittitas	17,108	1,652	10.00%
Klickitat	10,182	1,597	16.00%
Lewis	37,708	6,444	17.00%
Lincoln	6,143	2,090	34.00%
Mason	25,739	5,056	20.00%
Okanogan	16,499	3,477	21.00%
Pacific	12,121	2,204	18.00%

COUNTY	MARCH 26, 1996		
	REG VOTERS	BALLOTS	TURNOUT %
Pend Orielle	6,039	3,445	57.00%
Pierce	290,569	106,802	37.00%
San Juan	8,893	1,655	19.00%
Skagit	52,739	7,743	15.00%
Skamania	4,741	856	18.00%
Snohomish	272,227	56,712	21.00%
Spokane	216,322	21,689	10.00%
Stevens	22,619	2,188	10.00%
Thurston	114,502	48,881	43.00%
Wahkiakum	2,299	1,421	62.00%
Walla Walla	26,830	6,120	23.00%
Whatcom	90,807	13,496	15.00%
Whitman	23,755	3,278	14.00%
Yakima	83,029	13,392	16.00%
TOTAL	**2,898,010**	**691,420**	**24.00%**
Total Votes Cast	**March 26, 1996**		
	Reg Voters	**Ballots**	**Turnout %**
Republican Party	**2,898,010**	**120,684**	**4.16%**
Democratic Party	**2,898,010**	**98,946**	**3.41%**
Total Turn Out	**2,898,010**	**219,630**	**7.58%**

2000 Presidential Primary

COUNTY	FEBRUARY 29, 2000		
	REG VOTERS	BALLOTS	TURNOUT %
Adams	6,157	3,602	58.50%
Asotin	12,907	3,340	25.88%
Benton	74,188	36,389	49.05%
Chelan	33,045	16,422	49.70%
Clallam	39,561	22,545	56.99%
Clark	171,512	67,820	39.54%
Columbia	2,645	1,714	64.80%
Cowlitz	49,547	23,997	48.43%
Douglas	16,921	7,313	43.22%
Ferry	3,901	2,218	56.86%
Franklin	16,557	9,300	56.17%
Garfield	1,694	1,053	62.16%
Grant	30,445	15,100	49.60%
Grays Harbor	33,174	18,787	56.63%
Island	38,594	19,219	49.80%
Jefferson	17,306	9,505	54.92%
King	1,012,264	386,548	38.19%
Kitsap	126,084	66,095	52.42%
Kittitas	16,990	7,018	41.31%
Klickitat	11,773	3,880	32.96%
Lewis	41,415	20,696	49.97%
Lincoln	6,617	3,505	52.97%
Mason	27,336	14,853	54.33%
Okanogan	18,579	10,112	54.43%
Pacific	12,714	6,823	53.67%

COUNTY	FEBRUARY 29, 2000		
	REG VOTERS	BALLOTS	TURNOUT %
Pend Orielle	6,902	3,447	49.94%
Pierce	331,893	149,345	45.00%
San Juan	9,324	4,711	50.53%
Skagit	56,605	22,248	39.30%
Skamania	5,629	2,565	45.57%
Snohomish	311,134	122,775	39.46%
Spokane	213,956	79,447	37.13%
Stevens	25,886	9,045	34.94%
Thurston	120,793	64,776	53.63%
Wahkiakum	2,471	1,257	50.87%
Walla Walla	28,552	13,199	46.23%
Whatcom	92,596	37,278	40.26%
Whitman	25,307	9,956	39.34%
Yakima	94,629	43,018	45.46%
TOTAL	**3,147,603**	**1,340,921**	**42.60%**
Total Votes Cast	**February 29, 2000**		
	Reg Voters	**Ballots**	**Turnout %**
Republican Party	**3,147,603**	**491,148**	**15.60%**
Democratic Party	**3,147,603**	**297,001**	**9.44%**
Total Turn Out	**3,147,603**	**788,149**	**25.04%**

1992 Primary and General Election Turnout

COUNTY	Primary September 15, 1992			General November 3, 1992		
	Reg Voters	Ballots	Turnout %	Reg Voters	Ballots	Turnout %
Adams	5,606	3,074	54.83%	5,886	4,712,	80.05%
Asotin	9,101	3,787	41.61%	9,729	7,725	79.40%
Benton	60,830	28,729	47.23%	65,475	53,261	81.35%
Chelan	27,003	13,251	49.07%	28,505	23,690	83.11%
Clallam	32,814	18,092	55.14%	34,667	29,044	83.78%
Clark	118,686	39,729	33.47%	129,869	107,863	83.06%
Columbia	2,364	1,088	46.02%	2,452	1,953	79.65%
Cowlitz	39,530	17,349	43.89%	42,360	34,936	82.47%
Douglas	12,719	6,855	53.90%	13,561	11,220	82.74%
Ferry	3,065	1,400	45.68%	3,313	2,592	78.24%
Franklin	14,466	7,158	49.48%	15,483	12,398	80.07%
Garfield	1,530	677	44.25%	1,572	1,326	84.35%
Grant	24,956	13,134	52.63%	26,805	22,192	82.79%
Grays Harbor	30,691	15,366	50.07%	33,060	27,800	84.09%
Island	30,677	16,920	55.16%	33,014	27,884	84.46%
Jefferson	14,343	8,177	57.01%	15,136	13,050	86.22%
King	863,913	381,680	44.18%	943,396	788,511	83.58%
Kitsap	99,464	49,928	50.20%	108,470	89,755	82.75%
Kittitas	13,996	6,829	48.79%	15,366	12,586	81.91%
Klickitat	8,401	4,104	48.85%	8,843	6,996	79.11%
Lewis	32,092	15,901	49.55%	33,696	27,646	82.05%
Lincoln	5,691	3,262	57.32%	5,891	5,051	85.74%
Mason	21,976	12,438	56.60%	23,613	20,093	85.09%
Okanogan	15,911	8,008	50.33%	16,720	13,256	79.28%

COUNTY	Primary September 15, 1992			General November 3, 1992		
	Reg Voters	Ballots	Turnout %	Reg Voters	Ballots	Turnout %
Pacific	10,755	5,971	55.52%	11,248	9,488	84.35%
Pend Orielle	5,679	3,394	59.76%	5,986	4,804	80.25%
Pierce	283,627	118,430	41.76%	314,777	243,492	77.35%
San Juan	7,488	4,339	57.95%	7,932	7,050	88.88%
Skagit	45,945	25,896	56.36%	48,737	41,280	84.70%
Skamania	4,313	2,071	48.02%	4,626	3,733	80.70%
Snohomish	249,377	105,019	42.11%	272,621	227,721	83.53%
Spokane	189,571	90,469	47.72%	207,167	171,134	82.61%
Stevens	16,892	8,925	52.84%	18,309	15,102	82.48%
Thurston	86,933	49,718	57.19%	95,998	85,479	89.04%
Wahkiakum	2,152	1,127	52.37%	2,220	1,815	81.76%
Walla Walla	23,422	11,230	47.95%	25,062	20,149	80.40%
Whatcom	72,582	31,687	43.66%	79,501	64,463	81.08%
Whitman	20,329	7,845	38.59%	23,424	17,832	76.13%
Yakima	74,841	40,231	53.76%	80,190	65,825	82.09%
TOTALS	**2,583,731**	**1,183,288**	**45.80%**	**2,814,680**	***2,320,195**	**82.43%**

*The 1992 certification of the General Election contained an addition error and reported the total number of ballots cast as 2,324,907. The number reported here corrects that error.

1993 Primary and General Election Turnout

COUNTY	Primary			General		
	Reg Voters	Ballots	Turnout%	Reg Voters	Ballots	Turnout%
Adams				5,454	3,565	65%
Asotin				9,906	4,748	48%
Benton				66,354	36,983	56%
Chelan				29,069	17,422	60%
Clallam				35,109	21,202	60%
Clark				135,280	56,595	42%
Columbia				2,321	1,507	65%
Cowlitz				42,566	20,275	48%
Douglas				13,656	8,056	59%
Ferry	3,185	368	12%	3,232	1,699	53%
Franklin				15,320	9,028	59%
Garfield				1,524	972	64%
Grant				26,468	16,483	62%
Grays Harbor				35,331	19,744	56%
Island				32,436	19,595	60%
Jefferson				15,114	10,047	66%
King				916,834	514,672	56%
Kitsap				105,977	60,534	57%
Kittitas				14,860	8,964	60%
Klickitat				8,592	4,299	50%
Lewis				33,836	20,681	61%
Lincoln	5,682	1,599	28%	5,665	4,094	72%
Mason				23,244	14,646	63%
Okanogan	15,857	4,310	27%	15,974	9,120	57%
Pacific				11,521	6,833	59%
Pend Orielle	5,808	2,121	37%	5,908	3,357	57%
Pierce				303,063	156,087	52%
San Juan				8,167	5,365	66%
Skagit				47,676	29,661	62%
Skamania				4,571	2,120	46%
Snohomish				272,662	146,005	54%
Spokane	201,920	42,972	21%	205,196	118,731	58%
Stevens	17,946	2,631	15%	18,366	10,490	57%
Thurston				101,614	63,123	62%
Wahkiakum				2,164	1,159	54%
Walla Walla				24,585	13,826	56%
Whatcom				79,513	44,911	56%
Whitman				21,617	12,124	56%
Yakima				79,288	43,872	55%
TOTAL	**250,398**	**54,001**	**22%**	**2,780,033**	***1,542,595**	**55%**

*The 1993 certification of the General Election contained an addition error and reported the total number of ballots cast as 1,542,599. The number reported here corrects that error.

1994 Primary and General Election Turnout

COUNTY	Primary			General		
	Reg Voters	Ballots	Turnout %	Reg Voters	Ballots	Turnout %
Adams	5,576	2,441	43.78%	5,726	4,142	72%
Asotin	10,046	4,088	40.69%	10,911	6,490	59%
Benton	69,480	22,285	32.07%	70,570	44,256	63%
Chelan	29,981	12,818	42.75%	30,786	19,548	63%
Clallam	36,657	17,433	47.56%	37,310	24,589	66%
Clark	138,969	35,707	25.69%	142,448	79,625	56%
Columbia	2,428	1,645	67.75%	2,484	1,873	75%
Cowlitz	45,560	23,859	52.37%	46,159	26,375	57%
Douglas	14,420	7,949	55.12%	14,784	9,191	62%
Ferry	3,440	2,345	68.17%	3,516	2,702	77%
Franklin	15,928	6,629	41.62%	16,224	10,652	66%
Garfield	1,544	986	63.86%	1,563	1,239	79%
Grant	27,189	11,462	42.16%	27,677	18,364	66%
Grays Harbor	34,850	17,950	51.51%	35,077	21,116	60%
Island	33,760	19,015	56.32%	34,153	24,268	71%
Jefferson	15,676	7,667	48.91%	15,970	11,270	71%
King	913,205	262,494	28.74%	926,335	539,396	58%
Kitsap	110,966	44,169	39.80%	113,118	68,446	61%
Kittitas	15,572	5,997	38.51%	15,938	10,138	64%
Klickitat	8,968	4,713	52.55%	9,123	5,889	65%
Lewis	35,296	15,896	45.04%	35,983	23,291	65%
Lincoln	5,765	3,685	63.92%	5,879	4,846	82%
Mason	24,285	11,042	45.47%	24,791	16,464	66%
Okanogan	16,059	8,140	50.69%	16,349	11,233	69%
Pacific	11,690	5,707	48.82%	11,862	7,531	63%

COUNTY	Primary			General		
	Reg Voters	Ballots	Turnout %	Reg Voters	Ballots	Turnout %
Pend Orielle	6,003	3,021	50.32%	6,158	4,384	71%
Pierce	320,106	92,624	28.94%	325,704	171,560	53%
San Juan	8,451	4,761	56.34%	8,643	6,429	74%
Skagit	49,553	24,276	48.99%	50,566	34,427	68%
Skamania	4,805	2,362	49.16%	4,951	3,259	66%
Snohomish	282,248	81,649	28.93%	285,151	157,838	55%
Spokane	211,416	85,158	40.28%	215,806	147,219	68%
Stevens	19,627	9,291	47.34%	20,322	14,309	70%
Thurston	103,808	53,058	51.11%	106,412	67,323	63%
Wahkiakum	2,226	1,598	71.79%	2,272	1,752	77%
Walla Walla	24,891	10,356	41.61%	25,448	17,358	68%
Whatcom	84,292	23,540	27.93%	85,670	48,749	57%
Whitman	22,267	7,266	32.63%	23,776	14,016	59%
Yakima	79,750	28,114	35.25%	80,904	51,914	64%
TOTALS	**2,846,753**	**983,196**	**34.54%**	**2,896,519**	**1,733,471**	**60%**

1995 Primary and General Election Turnout

COUNTY	Primary			General		
	Reg Voters	Ballots	Turnout %	Reg Voters	Ballots	Turnout %
Adams				5,888	2,850	48%
Asotin				11,276	3,987	35%
Benton				73,544	29,991	41%
Chelan				31,847	14,736	46%
Clallam	38,104	10,416	27.34%	38,637	21,678	56%
Clark	133,571	42,217	31.61%	137,879	65,758	48%
Columbia				2,618	1,604	61%
Cowlitz	40,427	18,317	45.31%	42,704	25,806	60%
Douglas				14,947	8,782	59%
Ferry				3,385	2,375	70%
Franklin				16,513	7,557	46%
Garfield				1,561	1,108	71%
Grant				28,475	14,044	49%
Grays Harbor	34,673	17,989	51.88%	34,901	19,983	57%
Island				35,625	18,194	51%
Jefferson	16,168	4,112	25.43%	16,457	10,563	64%
King				906,478	431,864	48%
Kitsap	117,117	31,511	26.91%	118,569	56,388	48%
Kittitas				16,755	7,297	44%
Klickitat				9,695	3,926	40%
Lewis	25,097	5,075	20.22%	36,752	19,424	53%
Lincoln				6,036	4,101	68%
Mason	25,557	6,581	25.75%	25,633	14,084	55%
Okanogan				16,503	8,771	53%

COUNTY	Primary			General		
	Reg Voters	Ballots	Turnout %	Reg Voters	Ballots	Turnout %
Pacific				11,895	6,536	55%
Pend Orielle				6,259	3,200	51%
Pierce				273,760	140,428	51%
San Juan				7,909	5,853	74%
Skagit				51,915	29,246	56%
Skamania				4,766	2,552	54%
Snohomish				278,317	134,241	48%
Spokane				211,462	100,663	48%
Stevens				21,836	10,600	49%
Thurston	110,175	48,604	44.12%	111,470	63,173	57%
Wahkiakum				2,246	1,649	73%
Walla Walla				26,206	12,161	46%
Whatcom				88,678	45,511	51%
Whitman				23,697	9,579	40%
Yakima				81,087	36,776	45%
TOTALS	**540,889**	**184,822**	**34.17%**	**2,834,181**	**1,397,039**	**49%**

1996 Primary and General Election Turnout

COUNTY	Primary			General		
	Reg Voters	Ballots	Turnout %	Reg Voters	Ballots	Turnout %
Adams	6,262	3,595	57.00%	6,307	4,700	75.00%
Asotin	11,519	4,143	36.00%	12,286	7,540	61.00%
Benton	77,029	28,049	36.00%	78,840	54,608	69.00%
Chelan	33,163	16,261	49.00%	34,210	24,150	71.00%
Clallam	41,058	19,681	48.00%	41,922	30,508	73.00%
Clark	151,234	53,715	36.00%	158,080	114,392	72.00%
Columbia	2,700	1,238	46.00%	2,746	1,997	73.00%
Cowlitz	45,731	18,758	41.00%	46,836	33,930	72.00%
Douglas	14,686	7,416	50.00%	15,114	11,073	73.00%
Ferry	3,676	2,185	59.00%	3,809	2,874	75.00%
Franklin	17,605	7,064	40.00%	17,401	12,654	73.00%
Garfield	1,641	778	47.00%	1,675	1,301	78.00%
Grant	28,616	13,426	47.00%	29,622	22,168	75.00%
Grays Harbor	36,723	15,180	41.00%	37,712	26,790	71.00%
Island	38,120	16,665	44.00%	39,406	29,040	74.00%
Jefferson	17,603	9,227	52.00%	18,087	14,271	79.00%
King	940,445	392,519	42.00%	976,656	750,755	77.00%
Kitsap	120,431	58,127	48.00%	124,714	93,315	75.00%
Kittitas	17,662	6,937	39.00%	18,555	12,742	69.00%
Klickitat	10,056	4,333	43.00%	10,405	7,152	69.00%
Lewis	38,125	16,391	43.00%	39,240	28,166	72.00%
Lincoln	6,343	3,131	49.00%	6,507	5,168	79.00%
Mason	25,033	12,926	52.00%	26,272	21,192	81.00%
Okanogan	17,000	8,177	48.00%	17,407	13,351	77.00%
Pacific	12,083	6,217	51.00%	12,418	9,349	75.00%

COUNTY	Primary			General		
	Reg Voters	Ballots	Turnout %	Reg Voters	Ballots	Turnout %
Pend Orielle	6,766	3,152	47.00%	6,948	5,083	73.00%
Pierce	302,654	146,385	48.00%	316,555	241,604	76.00%
San Juan	8,404	4,701	56.00%	8,798	7,432	84.00%
Skagit	51,868	23,828	46.00%	53,358	41,849	78.00%
Skamania	5,426	2,333	43.00%	5,535	3,846	69.00%
Snohomish	285,530	108,157	38.00%	295,768	225,026	76.00%
Spokane	223,339	81,863	37.00%	228,449	162,781	71.00%
Stevens	23,564	10,090	43.00%	24,133	16,984	70.00%
Thurston	119,476	56,241	47.00%	122,297	88,566	72.00%
Wahkiakum	2,292	1,262	55.00%	2,396	1,867	78.00%
Walla Walla	27,915	11,009	39.00%	28,770	19,855	69.00%
Whatcom	93,656	31,755	34.00%	95,665	65,518	68.00%
Whitman	24,820	6,932	28.00%	26,179	16,134	62.00%
Yakima	82,889	36,770	44.00%	87,130	64,164	74.00%
TOTALS	**2,973,143**	**1,250,617**	**42.00%**	**3,078,208**	**2,293,895**	**75%**

1997 Primary and General Election Turnout

COUNTY	Primary			General		
	Reg Voters	Ballots	Turnout %	Reg Voters	Ballots	Turnout %
Adams				6,226	3,833	62.00%
Asotin				12,968	5,222	40.00%
Benton				77,164	41,007	53.00%
Chelan				33,102	20,455	62.00%
Clallam				37,268	24,977	67.00%
Clark				160,077	80,930	51.00%
Columbia				2,830	1,803	64.00%
Cowlitz				47,099	26,546	56.00%
Douglas				16,036	9,649	60.00%
Ferry				3,599	2,683	75.00%
Franklin				16,539	9,553	58.00%
Garfield				1,727	1,157	67.00%
Grant				28,460	17,563	62.00%
Grays Harbor	5,076	1,398	28.00%	34,419	21,343	62.00%
Island				39,797	21,719	55.00%
Jefferson				18,379	11,181	61.00%
King				986,843	534,810	54.00%
Kitsap	21,765	9,604	44.00%	119,668	73,598	62.00%
Kittitas				17,055	10,061	59.00%
Klickitat				10,758	5,626	52.00%
Lewis				39,785	22,694	57.00%
Lincoln				6,539	4,702	72.00%
Mason	26,062	9,313	36.00%	26,688	17,308	65.00%
Okanogan				17,374	11,560	67.00%
Pacific				12,511	7,459	60.00%

COUNTY	Primary			General		
	Reg Voters	Ballots	Turnout %	Reg Voters	Ballots	Turnout %
Pend Orielle				7,205	4,422	61.00%
Pierce				317,057	178,854	56.00%
San Juan				8,702	5,699	65.00%
Skagit				52,509	32,960	63.00%
Skamania				5,126	2,930	57.00%
Snohomish				290,214	163,244	56.00%
Spokane				207,525	126,216	61.00%
Stevens				25,014	14,769	59.00%
Thurston	11,085	4,342	39.00%	116,514	70,708	61.00%
Wahkiakum				2,333	1,635	70.00%
Walla Walla				30,206	15,247	50.00%
Whatcom				85,538	50,593	59.00%
Whitman				26,860	11,307	42.00%
Yakima				85,278	52,284	61.00%
TOTALS	**63,988**	**24,657**	**39.00%**	**3,032,992**	**1,718,307**	**57%**

1998 Primary and General Election Turnout

COUNTY	Primary			General		
	Reg Voters	Ballots	Turnout %	Reg Voters	Ballots	Turnout %
Adams	6,361	3,545	55.73%	6,443	3,767	58.47%
Asotin	12,561	2,640	21.02%	13,413	6,061	45.19%
Benton	71,106	21,389	30.08%	72,173	44,085	61.08%
Chelan	31,400	13,770	43.85%	34,709	21,246	61.21%
Clallam	38,157	20,714	54.29%	38,309	28,230	73.69%
Clark	166,636	61,922	37.16%	168,294	98,357	58.44%
Columbia	2,551	1,948	76.36%	2,573	1,765	68.60%
Cowlitz	47,729	18,664	39.10%	47,863	29,469	61.57%
Douglas	16,032	7,184	44.81%	16,141	9,251	57.31%
Ferry	3,784	2,464	65.12%	3,740	2,818	75.35%
Franklin	17,254	5,856	33.94%	17,439	10,823	62.06%
Garfield	1,673	1100	65.75%	1,706	1,314	77.02%
Grant	28,295	10,226	36.14%	28,717	18,134	63.15%
Grays Harbor	35,196	10,621	30.18%	35,317	21,956	62.17%
Island	36,150	18,502	51.18%	36,881	25,606	69.43%
Jefferson	17,080	8,984	52.60%	17,247	12,900	74.80%
King	994,908	305,325	30.69%	1,005,074	619,104	61.60%
Kitsap	121,350	56,706	46.73%	122,900	83,958	68.31%
Kittitas	15,569	6,267	40.25%	15,962	11,047	69.21%
Klickitat	10,897	4,809	44.13%	11,044	6,441	58.32%
Lewis	39,559	16,184	40.91%	39,999	25,213	63.03%
Lincoln	6,627	3,838	57.91%	6,636	4,644	69.98%
Mason	27,460	12,362	45.02%	27,766	18,921	68.14%
Okanogan	17,869	7,866	44.02%	18,034	11,951	66.27%

COUNTY	Primary			General		
	Reg Voters	Ballots	Turnout %	Reg Voters	Ballots	Turnout %
Pacific	12,321	5,690	46.18%	12,410	8,108	65.33%
Pend Orielle	6,655	3,636	54.64%	6,807	4,876	71.63%
Pierce	334,529	122,997	36.77%	338,116	209,340	61.91%
San Juan	8,963	4,915	54.84%	9,152	7,086	77.43%
Skagit	54,105	18,532	34.25%	54,982	35,621	64.79%
Skamania	5,371	2,024	37.68%	5,383	3,389	62.96%
Snohomish	301,190	96,706	32.11%	304,541	189,230	62.14%
Spokane	217,148	65,624	30.22%	219,266	129,552	59.08%
Stevens	24,756	8,100	32.72%	24,908	13,900	55.81%
Thurston	118,236	51,514	43.57%	119,604	79,202	66.22%
Wahkiakum	2,378	1,404	59.04%	2,415	1,908	79.01%
Walla Walla	26,364	10,228	38.80%	26,833	15,959	59.48%
Whatcom	88,717	30,605	34.50%	90,258	57,090	63.25%
Whitman	25,347	8,090	31.92%	26,038	13,141	50.47%
Yakima	90,057	34,699	38.53%	90,469	53,958	59.64%
TOTALS	**3,082,341**	**1,087,650**	**35.29%**	**3,119,562**	**1,939,421**	**62.17%**

1999 Primary and General Election Turnout

COUNTY	Primary			General		
	Reg Voters	Ballots	Turnout %	Reg Voters	Ballots	Turnout %
Adams	6,137	2,230	36%	6,098	4,203	69%
Asotin	1,994	505	25%	12,987	5,932	46%
Benton				75,315	42,388	56%
Chelan				32,803	20,903	64%
Clallam				39,068	26,808	69%
Clark				167,584	83,731	50%
Columbia				2,671	1,866	70%
Cowlitz				49,643	27,590	56%
Douglas				16,855	10,635	63%
Ferry				3,856	2,575	67%
Franklin				16,321	10,328	63%
Garfield				1,670	1,208	72%
Grant				29,970	17,962	60%
Grays Harbor				32,038	22,162	69%
Island				38,265	24,991	65%
Jefferson				17,330	11,654	67%
King				1,001,339	538,367	54%
Kitsap				125,219	78,648	63%
Kittitas				16,417	10,268	63%
Klickitat				11,717	5,750	49%
Lewis				40,913	24,328	59%
Lincoln				6,656	4,497	68%
Mason				27,238	17,991	66%
Okanogan				18,159	10,900	60%
Pacific				12,697	8,011	63%

COUNTY	Primary			General		
	Reg Voters	Ballots	Turnout %	Reg Voters	Ballots	Turnout %
Pend Orielle				6,903	4,247	62%
Pierce				325,079	201,378	62%
San Juan				9,228	6,094	66%
Skagit				55,780	33,705	60%
Skamania				5,586	3,096	55%
Snohomish				303,110	179,842	59%
Spokane	18,003	3,309	18%	209,404	124,250	59%
Stevens				25,481	13,701	54%
Thurston				119,016	74,204	62%
Wahkiakum				2,455	1,727	70%
Walla Walla				24,411	15,213	62%
Whatcom				90,987	53,038	58%
Whitman	not reported	4,523		25,273	12,457	49%
Yakima				94,011	53,870	57%
TOTALS	**Incomplete**	**10,567**	**-----**	**3,099,553**	**1,790,518**	**57%**

2000 Primary and General Election Turnout

COUNTY	Primary			General		
	Reg Voters	Ballots	Turnout %	Reg Voters	Ballots	Turnout %
Adams	6,467	3,465	53.58%	6,591	5,056	76.71%
Asotin	12,956	5,058	39.04%	13,228	8,166	61.73%
Benton	77,231	30,305	39.24%	79,583	60,607	76.16%
Chelan	32,649	17,130	52.47%	32,665	26,837	82.16%
Clallam	39,624	20,617	52.03%	40,285	33,013	81.95%
Clark	176,933	59,299	33.51%	183,249	137,339	74.95%
Columbia	2,561	1,473	57.52%	2,594	2,133	82.23%
Cowlitz	49,749	21,164	42.54%	50,737	37,347	73.61%
Douglas	17,491	8,192	46.84%	17,762	12,225	68.83%
Ferry	4,090	2,306	56.38%	4,015	3,084	76.81%
Franklin	16,875	8,086	47.92%	17,805	14,305	80.34%
Garfield	1,676	1,021	60.92%	1,699	1,351	79.52%
Grant	29,958	12,957	43.25%	30,922	24,084	77.89%
Grays Harbor	34,629	16,019	46.26%	35,434	26,583	75.02%
Island	38,282	20,422	53.35%	39,863	33,550	84.16%
Jefferson	18,208	11,609	63.76%	18,891	15,976	84.57%
King	1,037,394	380,126	36.64%	1,073,280	799,163	74.46%
Kitsap	128,488	64,336	50.07%	131,950	104,235	79%
Kittitas	17,714	6,990	39.46%	18,491	14,223	76.92%
Klickitat	11,518	3,563	30.93%	11,753	8,255	70.24%
Lewis	41,712	17,468	41.88%	42,308	30,596	72.32%
Lincoln	6,560	3,664	55.85%	6,614	5,361	81.06%
Mason	27,701	14,242	51.41%	28,777	22,923	79.66%
Okanogan	18,985	9,544	50.27%	19,500	15,066	77.26%
Pacific	12,477	6,089	48.80%	12,711	9,708	76.37%

COUNTY	Primary			General		
	Reg Voters	Ballots	Turnout %	Reg Voters	Ballots	Turnout %
Pend Orielle	7,051	3,853	54.64%	7,095	5,482	77.27%
Pierce	348,916	151,762	43.50%	360,463	270,898	75.15%
San Juan	9,413	5,060	53.76%	9,730	8,475	87.10%
Skagit	57,858	24,659	42.62%	59,756	45,835	76.70%
Skamania	5,798	2,375	40.96%	5,997	4,328	72.17%
Snohomish	328,979	125,201	38.06%	338,163	253,423	74.94%
Spokane	221,618	94,942	42.84%	230,244	175,041	76.02%
Stevens	26,129	11,110	42.52%	26,803	18,376	68.56%
Thurston	123,725	58,405	47.21%	126,680	98,644	77.87%
Wahkiakum	2,524	1,537	60.90%	2,553	2,013	78.85%
Walla Walla	28,979	11,721	40.45%	29,883	21,642	72.42%
Whatcom	95,652	34,794	36.38%	98,352	74,671	75.92%
Whitman	24,983	9,144	36.60%	26,280	16,408	62.44%
Yakima	91,147	40,067	43.96%	93,008	70,606	75.91%
TOTALS	**3,234,700**	**1,319,775**	**40.80%**	**3,335,714**	**2,517,028**	**75.46%**

2001 Primary and General Election Turnout

COUNTY	Primary			General		
	Reg Voters	Ballots	Turnout %	Reg Voters	Ballots	Turnout %
Adams				6,644	3,236	48.71%
Asotin				13,869	5,527	39.85%
Benton				75,195	30,423	40.46%
Chelan				32,393	18,028	55.65%
Clallam				40,316	22,227	55.13%
Clark				179,182	63,277	35.31%
Columbia				2,605	1,544	59.27%
Cowlitz				50,011	22,752	45.49%
Douglas				16,405	7,773	47.38%
Ferry				4,036	2,320	57.48%
Franklin				17,864	8,904	49.84%
Garfield				1,682	957	56.90%
Grant				31,526	14,265	45.25%
Grays Harbor				33,193	16,612	50.05%
Island				40,706	20,496	50.35%
Jefferson				18,506	11,306	61.09%
King				1,076,966	459,930	42.71%
Kitsap				126,724	66,103	52.16%
Kittitas				18,785	8,282	44.09%
Klickitat				11,353	4,384	38.62%
Lewis				42,349	18,997	44.86%
Lincoln				6,625	3,927	59.28%
Mason				27,693	14,612	52.76%
Okanogan				19,629	10,709	54.56%
Pacific				12,694	6,403	50.44%

COUNTY	Primary			General		
	Reg Voters	Ballots	Turnout %	Reg Voters	Ballots	Turnout %
Pend Orielle				7,041	3,920	55.67%
Pierce				351,206	158,702	45.19%
San Juan				9,535	5,877	61.64%
Skagit				63,261	26,362	41.67%
Skamania				5,949	2,344	39.40%
Snohomish	not reported	62,657		323,927	151,575	46.79%
Spokane				217,272	94,421	43.46%
Stevens				26,116	10,687	40.92%
Thurston				132,072	58,131	44.01%
Wahkiakum				2,563	1,451	56.61%
Walla Walla				28,118	11,265	40.06%
Whatcom				97,828	44,163	45.14%
Whitman				24,617	10,028	40.74%
Yakima				94,647	42,971	45.40%
TOTALS	-----	**62,657**	-----	**3,291,103**	**1,464,891**	**44.51%**

2002 Primary and General Election Turnout

COUNTY	Primary			General		
	Reg Voters	Ballots	Turnout %	Reg Voters	Ballots	Turnout %
Adams	6,133	3,411	55.62%	6,088	3,651	59.97%
Asotin	14,104	3,971	28.16%	11,907	6,247	52.46%
Benton	76,236	26,428	34.67%	77,043	41,345	53.66%
Chelan	32,271	15,361	47.60%	32,703	20,378	62.31%
Clallam	39,557	22,071	55.80%	39,383	27,956	70.98%
Clark	171,780	63,818	37.15%	174,687	93,975	53.80%
Columbia	2,475	1,752	70.79%	2,473	1,851	74.85%
Cowlitz	49,816	22,192	44.55%	49,860	27,576	55.31%
Douglas	16,370	7,614	46.51%	16,354	9,227	56.42%
Ferry	3,908	2,413	61.75%	3,878	2,765	71.30%
Franklin	18,287	8,103	44.31%	18,100	10,228	56.51%
Garfield	1,559	590	37.84%	1,505	1,012	67.24%
Grant	31,950	13,040	40.81%	32,121	18,401	57.29%
Grays Harbor	31,248	10,567	33.82%	31,725	18,842	59.39%
Island	40,080	17,410	43.44%	39,992	26,086	65.23%
Jefferson	18,381	10,757	58.52%	18,561	13,746	74.06%
King	1,069,573	282,987	26.46%	1,031,348	548,353	53.17%
Kitsap	124,921	53,840	43.10%	125,344	79,011	63.04%
Kittitas	17,583	6,508	37.01%	16,636	10,182	61.20%
Klickitat	10,979	3,568	32.50%	11,006	6,492	58.99%
Lewis	41,745	16,504	39.54%	41,543	23,924	57.59%
Lincoln	6,275	4,121	65.67%	6,227	4,389	70.48%
Mason	27,231	11,052	40.59%	27,231	17,253	63.35%
Okanogan	19,161	9,280	48.43%	19,165	11,985	62.53%
Pacific	12,390	5,487	44.29%	12,375	7,781	62.88%

COUNTY	Primary			General		
	Reg Voters	Ballots	Turnout %	Reg Voters	Ballots	Turnout %
Pend Orielle	6,962	3,555	51.06%	7,025	4,769	67.89%
Pierce	346,116	119,472	34.52%	347,702	192,734	55.43%
San Juan	9,632	6,049	62.80%	9,721	7,064	72.66%
Skagit	58,468	21,872	37.41%	59,156	33,681	56.93%
Skamania	5,560	2,847	51.21%	5,607	3,531	62.97%
Snohomish	314,787	109,305	34.72%	318,170	181,075	56.91%
Spokane	223,388	80,349	35.97%	226,493	132,843	58.65%
Stevens	26,394	9,213	34.91%	26,587	14,644	55.07%
Thurston	133,181	50,124	37.64%	130,689	73,859	56.51%
Wahkiakum	2,466	1,659	67.27%	2,484	1,892	76.16%
Walla Walla	25,908	10,136	39.12%	26,062	15,438	59.23%
Whatcom	90,104	29,367	32.59%	91,656	55,066	60.07%
Whitman	21,259	8,121	38.20%	21,414	10,931	51.04%
Yakima	90,363	32,947	36.46%	89,627	48,537	54.15%
TOTALS	**3,238,601**	**1,107,861**	**34.21%**	**3,209,648**	**1,808,720**	**56.35%**

2003 Primary and General Election Turnout

COUNTY	Primary			General		
	Reg Voters	Ballots	Turnout %	Reg Voters	Ballots	Turnout %
Adams				6,054	3,439	56.81%
Asotin				11,124	3,900	35.06%
Benton				77,539	27,129	34.99%
Chelan				33,327	15,737	47.22%
Clallam				40,110	23,110	57.62%
Clark				173,952	54,680	31.43%
Columbia				2,443	1,390	56.90%
Cowlitz				49,473	22,026	44.52%
Douglas				16,523	7,432	44.98%
Ferry				3,896	1,977	50.74%
Franklin				18,363	7,288	39.69%
Garfield				1,473	964	65.44%
Grant				32,507	13,754	42.31%
Grays Harbor				32,889	15,857	48.21%
Island				40,279	20,490	50.87%
Jefferson				19,270	11,333	58.81%
King	1,029,833	304,217	29.54%	1,035,764	369,779	35.70%
Kitsap				125,228	64,040	51.14%
Kittitas				17,466	7,733	44.27%
Klickitat				11,185	4,038	36.10%
Lewis				34,306	16,732	48.77%
Lincoln				6,273	3,881	61.87%
Mason				27,245	11,804	43.33%
Okanogan				18,962	8,818	46.50%
Pacific				12,264	6,443	52.54%

COUNTY	Primary			General		
	Reg Voters	Ballots	Turnout %	Reg Voters	Ballots	Turnout %
Pend Orielle				6,804	3,626	53.29%
Pierce				355,171	141,870	39.94%
San Juan				9,839	5,952	60.49%
Skagit				54,318	26,118	48.08%
Skamania				5,670	2,238	39.47%
Snohomish				326,072	130,835	40.12%
Spokane				218,828	101,636	46.45%
Stevens				26,631	9,311	34.96%
Thurston				127,138	49,949	39.29%
Wahkiakum				2,515	1,539	61.19%
Walla Walla				26,843	12,295	45.80%
Whatcom				94,753	45,786	48.32%
Whitman				19,277	7,256	37.64%
Yakima				90,269	38,417	42.56%
TOTALS	**1,076,966**	**194,001**	**18.01%**	**3,212,043**	**1,300,602**	**40.49%**

Permanent Staff

Nick Handy
DIRECTOR

Carolyn Berger
ADMINISTRATIVE ASSISTANT

Katie Blinn
ASSISTANT DIRECTOR POLICY

Erika E. Aust
ASSISTANT DIRECTOR VOTER SERVICES

Pam Floyd
ASSISTANT DIRECTOR VOTER REGISTRATION SERVICES

Lori Guerrero
HAVA COORDINATOR

Tami Neilson
POLICY ANALYST

Sheryl Moss
MANAGER, CERTIFICATION AND TRAINING

Justin Anderson
PROGRAM COORDINATOR

Sherry Gayton
OFFICE ASSISTANT SR.

Paul Miller
INFORMATION MANAGER

Kay Ramsay
OFFICE MANAGER

Tina Clark
OFFICE SPP SUPV 1

Amber Cervantes
PROGRAM COORDINATOR

Tracy Buckles
PROGRAM COORDINATOR

Hal Lymus Jr.
RESEARCH ANALYST

Alaina Edwards
OFFICE ASSISTANT SR

Randy Newton
OFFICE ASSISTANT

John Pearson,

30 Years of Service

July 31, 2004 brought the retirement of a 30 year veteran in Elections. Fresh out of the Navy as a Lieutenant during the Vietnam War, and following a brief stay at the State Treasurer's Office, John began his career with the Secretary of State's Office in April of 1974, under Secretary of State Lud Kramer. At the time, Sam Reed was Assistant Secretary of State and did the actual hiring of Mr. Pearson. John went on to work under Secretaries Kramer, Chapman, Munro, and Reed, and distinguished himself and the Elections Division with his ability to thoroughly analyze situations and to create policy responsive to the public interest.

John was a mentor to many within the Elections Division during his 30 years of service, some of whom have gone on to work in other areas of state or local government, while still others continue at the Secretary's office or in the private sector. His understanding of election law history and its significance to current law was phenomenal. While he might occasionally forget where he laid his glasses, he could quote case law from 1973 on obscure but relevant points of election law. His understanding of not only what the law said but why it was enacted in the first place often proved invaluable.

He was also responsible for managing the first Certification and Training Program for election administrators in Washington and was the author of the infamous Election Administrator Test. John is also famous for his many quotes. Such sayings as, "That's all very interesting, but what does it have to do with me?" helped to remind us that we should stay focused on what is pertinent.

With the new Primary in 2004, John was brought back temporarily to consult and help with the implementation of rules and continued to aid the Elections office through the General Election. When his contract was finished, John once again tried to retire. The Governor's contest litigation required John's presence several more times. Finally, in June of 2005, John was allowed to return to retirement.

County Auditors, Election Supervisors, and the Office of the Secretary of State wish John a long and happy retirement.

VOTER OUTREACH AND PUBLICATIONS
THE SEAL OF THE STATE OF WASHINGTON
ELECTIONS

9/2005