Final Legislative District Plan

Washington State Redistricting Commission

Post Office Box 40948
Olympia, WA
98504-0948

(360) 586-9000
Fax: (360) 586-8995
www.redistricting.wa.gov

Data source: Redistricting Census 2000 TIGER/Line® Files, Washington
File source: FINAL-LEG-2001_AMEND

Legislative district boundaries as adopted by the Washington State Redistricting Commission on December 16, 2001 and amended by the Legislature on February 8, 2002

Legend

- Legislative Boundary
- Primary Highway
- Local Roads & Streets
- County Boundary
- Water
- Incorporated Area
- Inset
- County Seat

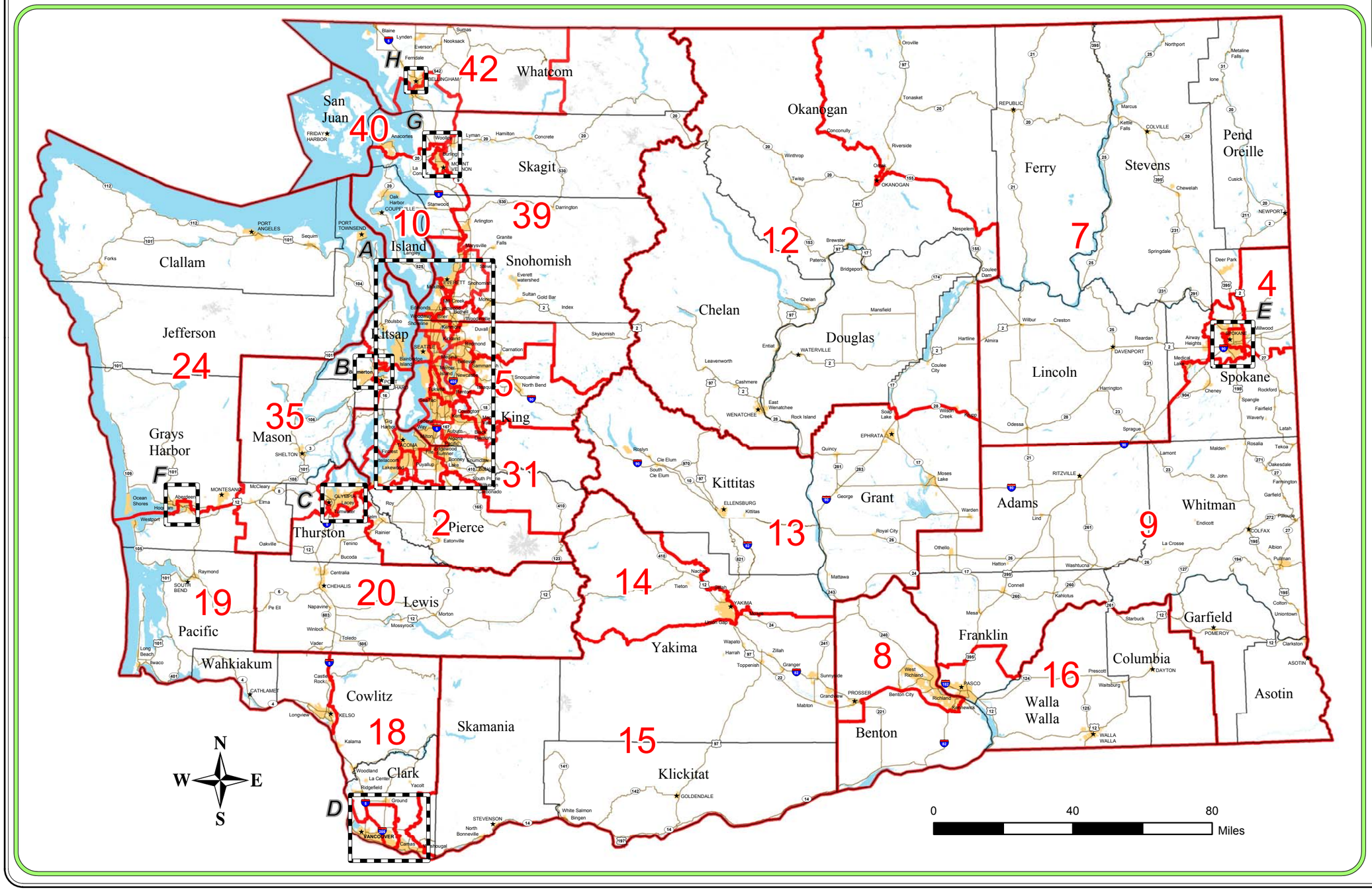

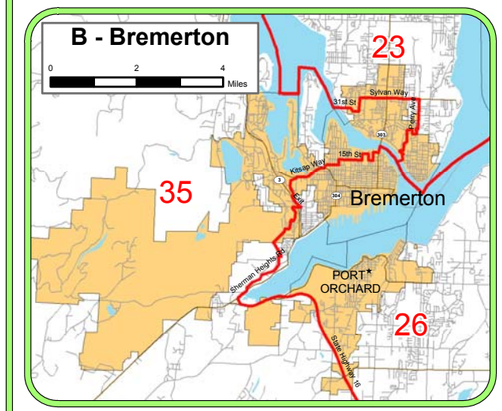

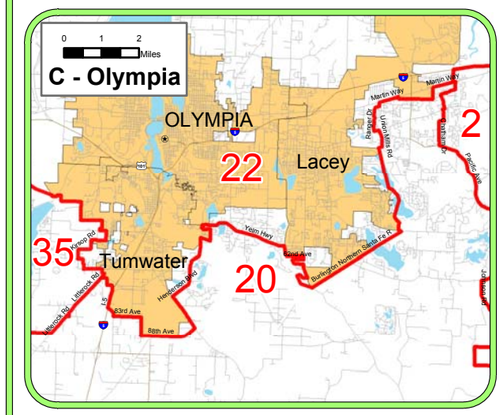

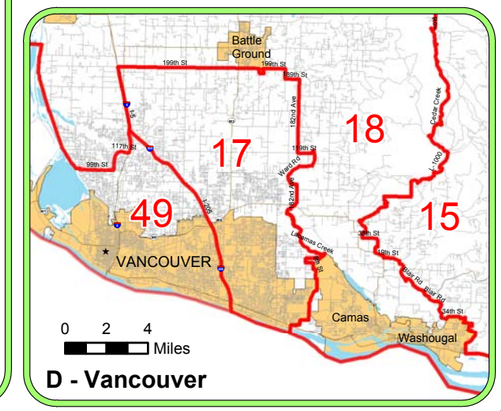

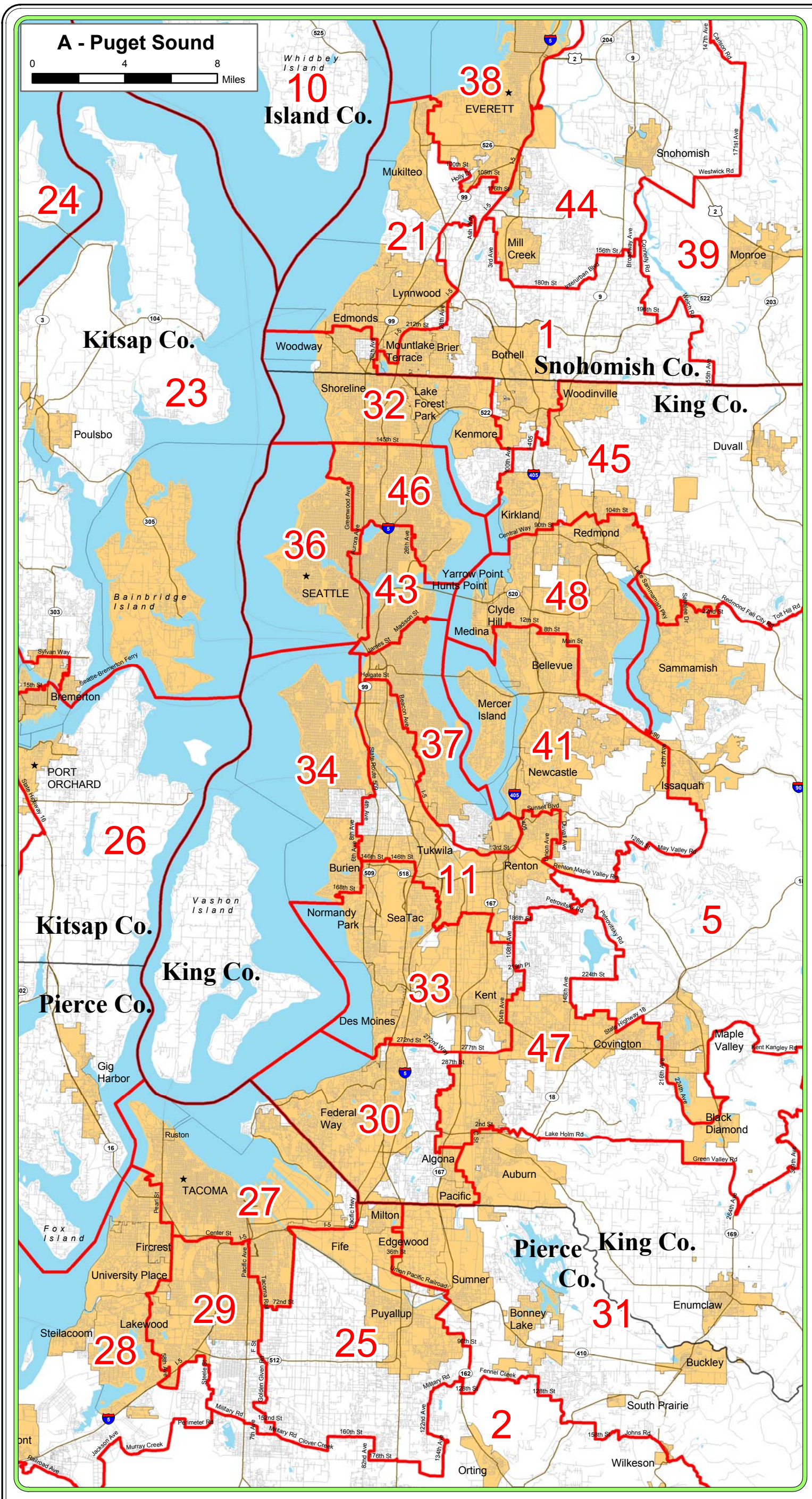

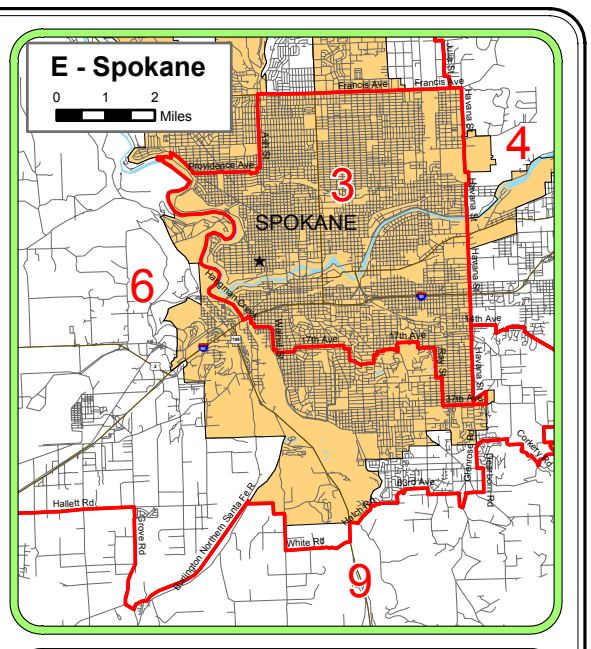

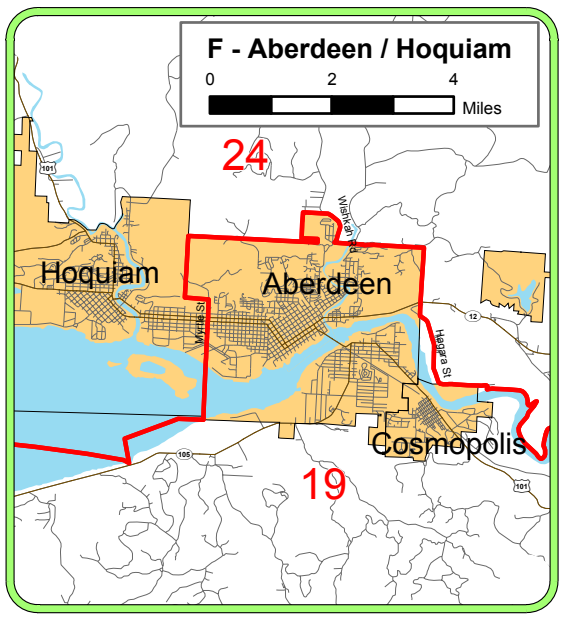

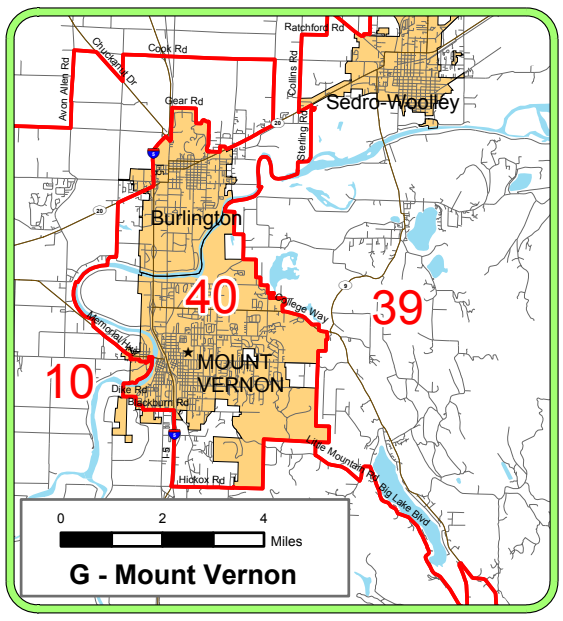

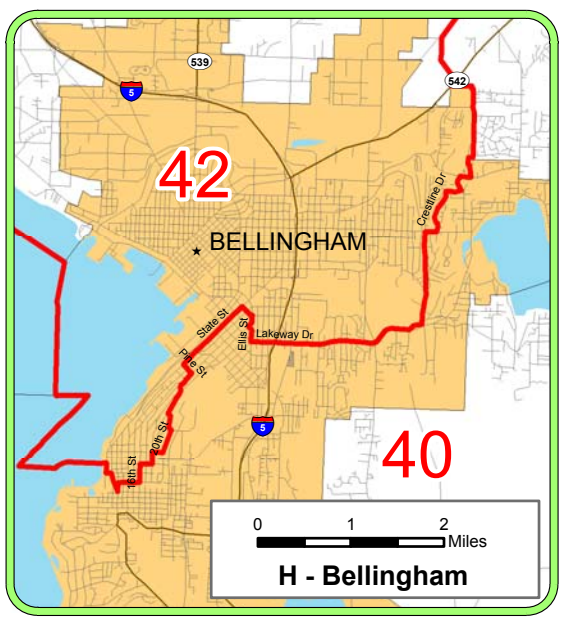

Legend

- Legislative Boundary
- Primary Highway
- Local Roads and Streets
- County Boundary
- Water
- Incorporated Area
- ★ County Seat

December 16, 2001

N W E S

Post Office Box 40948
Olympia, WA
98504-0948

(360) 586-9000
Fax: (360) 586-8995
www.redistricting.wa.gov

Data source: Redistricting Census 2000 TIGER/Line® Files, Washington
File source: FINAL-LEG-2001_AMEND

Final Legislative District Plan